APPLICATION FOR SALMON SET NET LEASE
Nellie C. Thomas
ADL 230572

Proposed lease is for one net, 300 feet in length, located in Bristol Bay, approximately 2 ½ miles southwest of Togiak, within protracted Section 22, Township 13 South, Range 67 West, Seward Meridian.

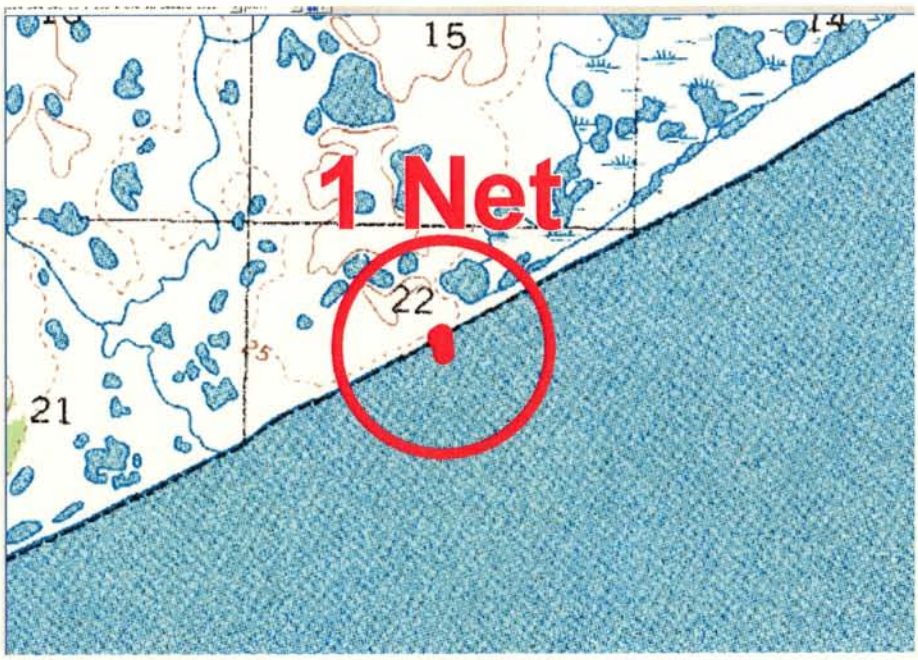

Vicinity

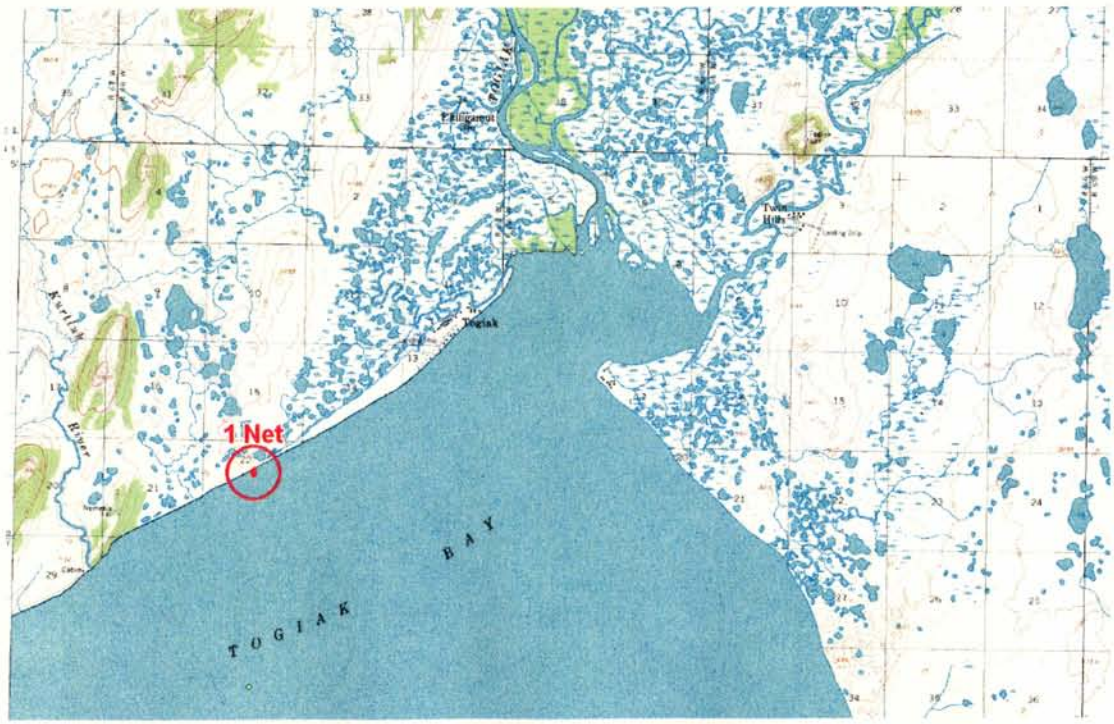

TOWNSHIP 13S RANGE 67W OF THE SEWARD MERIDIAN, ALASKA

LEGEND

BASE INFORMATION

- HYDROGRAPHY
- SURVEY LINE
- SURVEY LOT LINE
- TOWNSHIP/SECTION GRID
- 1/4 SECTION LINE
- HIGHWAY
- ROAD
- TRAIL
- RAILROAD
- ELECTRICAL POWER LINE
- TELEPHONE LINE
- PIPELINE
- AIRPORT/LANDING STRIP
- HORIZONTAL CONTROL
- CONTROL MONUMENT

STATUS INFORMATION

- TITLE
- BOUNDARY
- CLASSIFICATION
- DISPOSAL
- MUNICIPAL
- RESTRICTION
- FEDERAL ACTION
- MENTAL HEALTH TRUST
- LIMITS OF ACTION
- NAVIGATIONAL AID
- CABIN PERMIT
- TRAPPING CABIN PERMIT
- TRESPASS LOCATION

SURFACE WATER RIGHTS
- APPLICATION
- PERMIT
- CERTIFICATE

SUB-SURFACE WATER RIGHTS
- APPLICATION
- PERMIT
- CERTIFICATE

IN-STREAM FLOW RESERVATION
- APPLICATION
- CERTIFICATE

DAM, WEIR, BARRIER
- APPLICATION
- PERMIT
- CERTIFICATE

VICINITY MAP

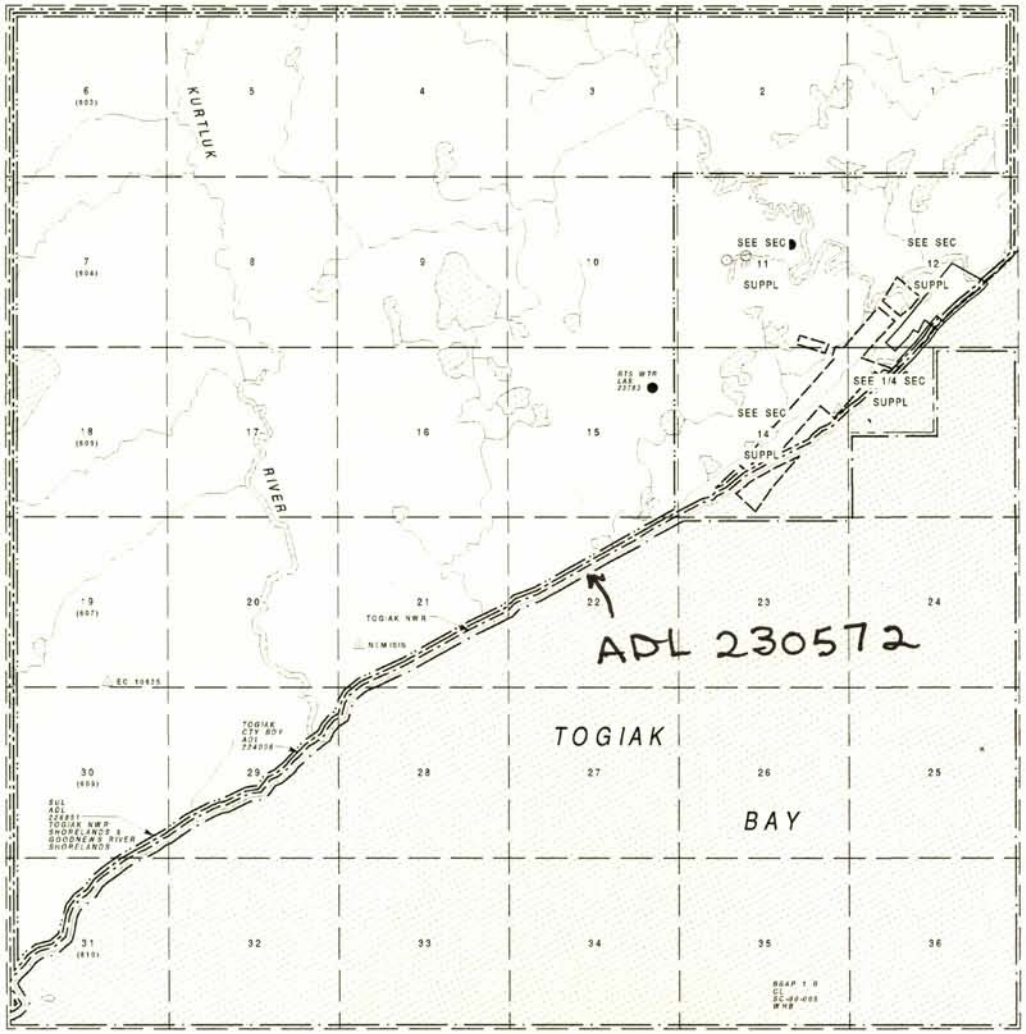

STATUS PLAT

THE STATE OWNS ALL LAND UNDER WATERS THAT ARE NAVIGABLE-IN-FACT, ARE SUBJECT TO THE EBB AND FLOW OF THE TIDES, OR ARE RIPARIAN OR LITTORAL TO UPLANDS OWNED BY THE STATE.

BASED ON:

COORDINATES:
ALASKA STATE PLANE ZONE 7
SE CORNER OF TOWNSHIP:
X 1008783.596
Y 1830301.753
LAT 59 00 00.609 N
LONG 160 21 44.129 W

HYDROGRAPHY:
USGS GOODNEWS BAY (A4) AND (A5) REVISED BY BLM FROM AERIAL HIGH ALTITUDE PHOTOGRAPHY 1978–1985

LAND NET:
ADL PROTRACTION DIAGRAM 320–16, APPROVED 05/13/1971
USS 2051, ACCEPTED 03/12/1963
USS 4965, ACCEPTED 06/25/1973
EV 2–943, WITHIN SECTION 15, RECORDED 09/24/2004, NOT DEPICTED. DOES NOT AFFECT STATE LAND

OTHER ACTIONS AFFECTING DISPOSAL OR USE OF STATE LANDS; SEE THE LAS CASEFILE OR ORIGINAL SOURCE DOCUMENTS FOR ADDITIONAL INFORMATION:

ENTIRELY WIN BRISTOL BAY RECORDING DISTRICT
SUBJECT TO BRISTOL BAY AREA PLAN
ADL 224008; CITY OF TOGIAK, CORPORATE BOUNDARY PER CERTIFICATE DATED 03/19/1986
ADL 226851, STATE-OWNED SHORELANDS WIN TOGIAK NATIONAL WILDLIFE REFUGE DESIGNATED AS SPECIAL USE LANDS

GRAPHIC ILLUSTRATION ONLY.
SOURCE DOCUMENTS REMAIN THE OFFICIAL RECORD. CONSULT LAND ADMINISTRATION SYSTEM (LAS) CASEFILE FOR ADDITIONAL INFORMATION.

SCALE



ATTENTION STATUS PLAT USERS: ON THIS PLAT, ALL STATUS LINES CLOSE FOR ACTIONS THAT EXTEND INTO ADJACENT TOWNSHIPS; THIS INCLUDES STATUS LINES SUCH AS DISPOSAL, MUNICIPAL, TITLE, CLASSIFICATION, ETC. PLEASE REFER TO ADJACENT TOWNSHIPS OR LAS TO DETERMINE IF ACTIONS EXTEND BEYOND THE BOUNDARIES SHOWN ON THIS PLAT. REMEMBER TITLE, CLASSIFICATION, AND RESTRICTION LINES ALWAYS CLOSE ON ALL PLATS.

A PRODUCT OF THE
STATE OF ALASKA
DEPARTMENT OF NATURAL RESOURCES
LAND RECORDS INFORMATION SECTION

PLAT CURRENT TO 08/17/2005, REFER TO THE DNR STATUS PLAT TRACKING SYSTEM (NPS/NP62) FOR OTHER PENDING ACTIONS ON THIS TOWNSHIP/PLAT

CHECKED BY: DAVE LUCK

SP
TWP 13S
RNG 67W
SM

USER: GEORGE
DATE: Wednesday August 24, 2005 at 3:51 PM

VERSION: Arc/Info 8.0.2,/Tue Feb 22 08:01:14 PST 2000)

ARC Update