APPLICATION FOR SET NET LEASE
Doug G. McRae Jr.
ADL 230494

Proposed lease is for two nets, 150 feet in length, located in Bristol Bay on the west side of Kvichak Bay in Halfmoon Bay, approximately 1 ¾ miles west of the mouth of Copenhagen Creek, within protracted Section 34, Township 15 South, Range 48 West, Seward Meridian, Alaska.

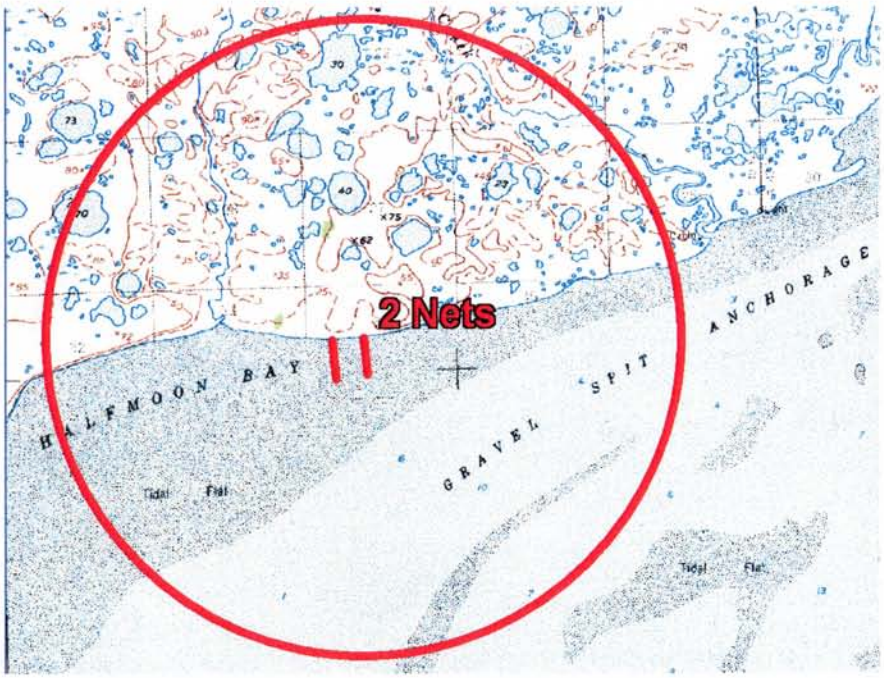

Vicinity Map

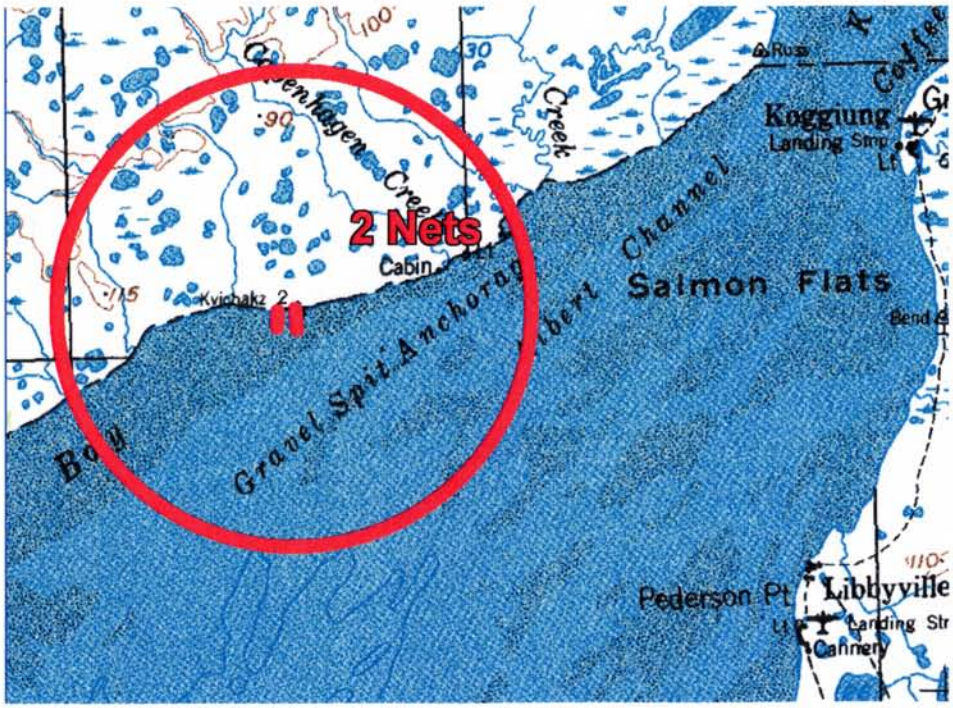

TRACT DATA

TRACT	POSITION of CORNER 1		ALASKA STATE PLANE	
	Lat. (N)	Long. (W)	Y coordinate	X coordinate
A	58°50'19.280"	157°15'07.151"	1,768,299.60	641,899.02
B	58°50'18.149"	157°15'15.743"	1,768,179.77	641,246.31
C	58°50'16.910"	157°15'24.285"	1,768,043.07	640,600.39
D	58°50'15.06"	157°15'34.604"	1,767,855.18	640,243.50
E	58°50'13.872"	157°15'45.627"	1,767,728.10	639,670.08
F	58°50'13.835"	157°15'57.048"	1,767,717.88	639,075.64

CONTROL DATA

MONUMENT	NW COR SEC 6	WCMC SEC 6	USLM 5269
Latitude (N)	58°49'36.493"	58°49'15.992"	58°50'40.705"
Longitude (W)	157°12'39.187"	157°12'33.187"	157°12'46.318"
ASP ZONE 6			
Y (feet)	1,763,762.64	1,761,454.79	1,770,559.47
X (feet)	621,111.88	620,253.71	649,094.53
Δ m	0°32'48"	0°32'48"	0°49'25"
S.F.	0.9999987	0.9999987	0.9999033
UTM ZONE 4			
N (meters)	6,521,716.70	6,521,019.02	6,523,980.52
E (meters)	564,641.03	564,404.40	603,136.47
CONV.	0°24'09"	0°24'09"	0°1'46"
S.F.	0.9997096	0.9997096	0.9997304

NOTES

1. The approximate mean high water line of Kvichak Bay was determined by tidal observations during this survey.
2. The line of mean low water is greater than 1000 feet from the 18 foot tide line.
3. Each tract is subject to a 50-foot public access easement below the line of mean high water.
4. All bearings and distances shown are true mean.
5. The UTM and metric data shown hereon is for information purposes only.
6. SPECIAL NOTE
   It is neither expressed nor implied that the State of Alaska will be responsible for the accuracy of the geodetic location, technical survey corrections, or accuracy of the relation to the original basis of bearing.
7. This survey was completed in accordance with GSI 80-33

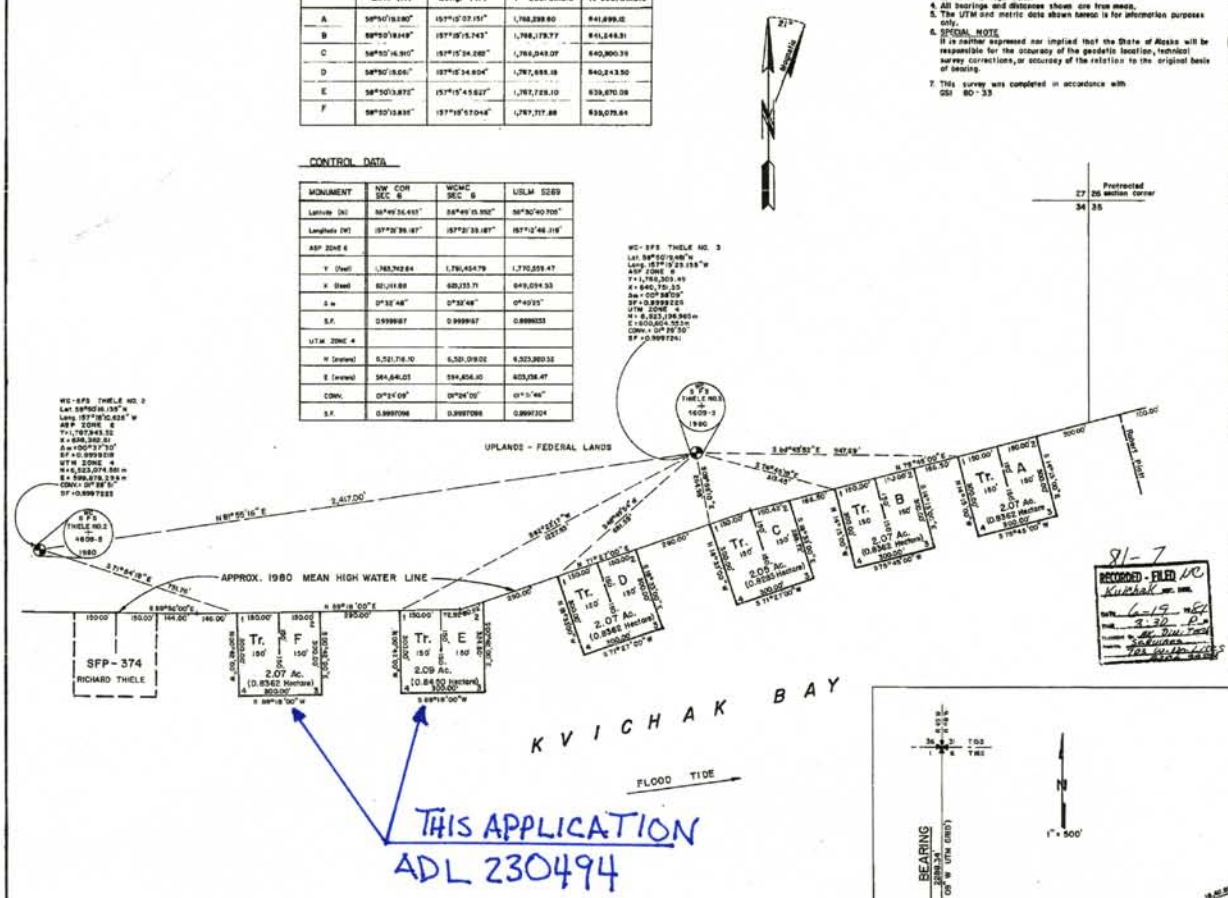

81-7
RECORDED - FILED
Kuskokwim Rec. Dist.
Date 6-15-81
Time 3:30 P.M.
Clerk-Recorder

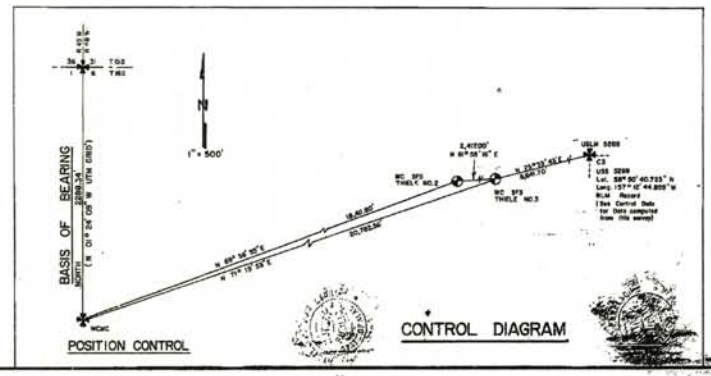

LESSEE CERTIFICATES & NOTARY'S ACKNOWLEDGEMENTS

We the undersigned, hereby certify that we are the lessees as shown hereon. We hereby approve this survey and plat.

ADL No. 205590 — Maria Ruzich — 2/25/81
Tract A — MARIA Z. RUZICH, 5319 W. 5th, ANACORTES, WA. — Gordon Sharet, Attorney-in-Fact
Subscribed and sworn to before me this 25th day of February, 1981
Patricia Sharet
Notary for Alaska
My commission expires: 2/28/84

ADL No. 206589 — Vitomir P. Ruzich — 2/25/81
Tract B — VITOMIR P. RUZICH, 5319 W. 5th, ANACORTES, WA. — Gordon Sharet, Attorney-in-Fact
Subscribed and sworn to before me this 25th day of February, 1981
Patricia Sharet
Notary for Alaska
My commission expires: 2/28/84

ADL No. 206580 — Earl Thiele — 4/1/80
Tracts C & D — EARL THIELE, ALEXANDER CREEK, AK
Subscribed and sworn to before me this 4th day of November, 1980
Myrtle A. Gordon
Notary for Alaska
My commission expires: 7-7-84

ADL No. 206573 — Irene Thiele — 4/1/80
Tracts E & F — IRENE THIELE, ALEXANDER CREEK, AK
Subscribed and sworn to before me this 4th day of November, 1980
Myrtle A. Gordon
Notary for Alaska
My commission expires: 7-7-84

Gordon Sharet, Power-of-Attorney for Vitomir Ruzich, as recorded in Book 571, Page 0884, Anchorage Recording District.

Gordon Sharet, Power-of-Attorney for Maria Ruzich, as recorded in Book 571, Page 0885, Anchorage Recording District

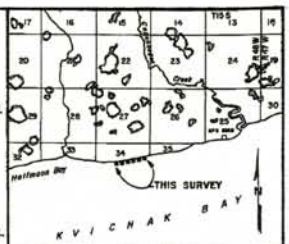

USGS Quadrangle Naknek (D-4) 1952
1:63 360 VICINITY MAP 1 inch = 1 mile

OWNERSHIP CERTIFICATE

I, the undersigned, hereby certify that I am the Director, Division of Technical Services, and that the State of Alaska is the owner of the shore fishery tracts, as shown hereon. I hereby approve this survey and plat for the State of Alaska.

5/20/81 — Joseph C. Bunch
Date — Director, Division of Technical Services

NOTARY'S ACKNOWLEDGEMENT

Subscribed and sworn to before me this 20th day of May, 1981
Barbara Squier
Notary for Alaska
My commission expires: 12/10/84

SURVEYOR'S CERTIFICATE

I hereby certify that I am properly registered and licensed to practice land surveying in the State of Alaska, that this plat represents a survey made by me or under my direct supervision, that the monuments shown hereon actually exist as described, and that all dimensions and other details are correct.

21 NOV 1980
Date
4609-S
Registration No.
Gordon Sharet
Registered Land Surveyor

LEGEND

- RLM monument recovered
- Primary alum. cap monument set on 1.0' long alum. post set in 1.5' diam. conc. plug.
- Denotes actual location

SCALE

0 50 100 200 FEET 400 600 800
0 25 50 100 METERS 150 200 250

1 Meter = 3.280833 U.S. Survey Feet, 1 U.S. Acre = 0.4047 Hectare.

DATE OF SURVEY	NAME OF SURVEYOR
Beginning 28 May 1980	Gordon Sharet & Associates
Ending 9 June 1980	4609 ARCTIC BLVD. Anchorage, Alaska 99503

STATE OF ALASKA
DEPARTMENT OF NATURAL RESOURCES
DIVISION OF TECHNICAL SERVICES
ANCHORAGE, ALASKA

SHORE FISHERY PLAT No. 373

LOCATED WITHIN
PROTRACTED SECTION 34
T13S, R48W, S.M., AK

DRAWN BY	APPROVAL RECOMMENDED
W.E. Palmer	Technical Assistant, Div.
DATE June 1980	Supv. Chief Cadastral Surveyor
SCALE 1" = 200'	CHECKED BY / FILE NO. SFP-373

SFP-373
11/4/1980