APPLICATION FOR SALMON SET NET LEASE
Norman D. Masneri
ADL 230560

Proposed Lease is for two tracts, each net is 450 feet in length, located off Kodiak Island in Moser Bay. Tract A is located on the east side of Moser Bay, approximately ½ mile east of Trap Point, within protracted Sections 2 & 3, Township 37 South, Range 31 West, Seward Meridian. Tract B is located on the west side of Moser Bay at the entrance to Snug Cove, within protracted Sections 3 & 4, Township 37 South, Range 31 West, Seward Meridian.

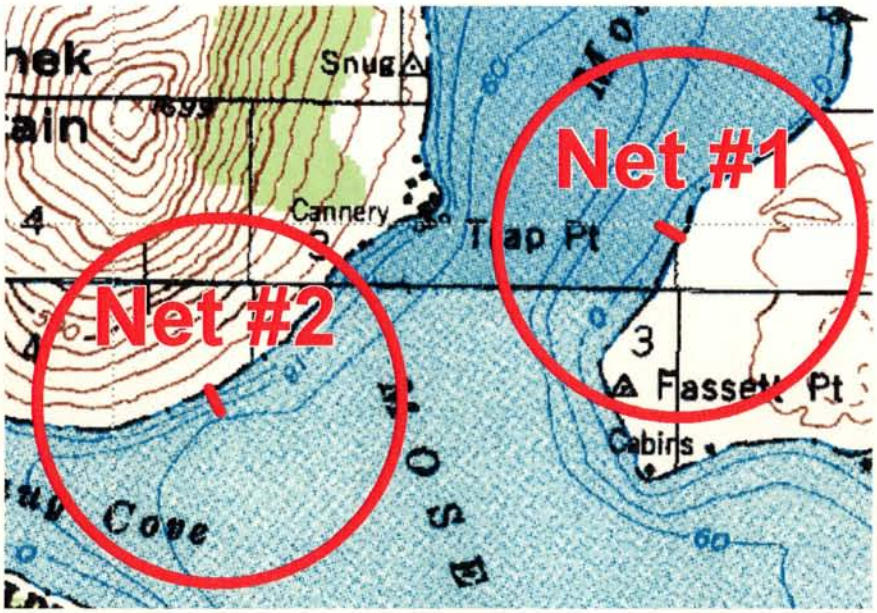

VICINITY MAP

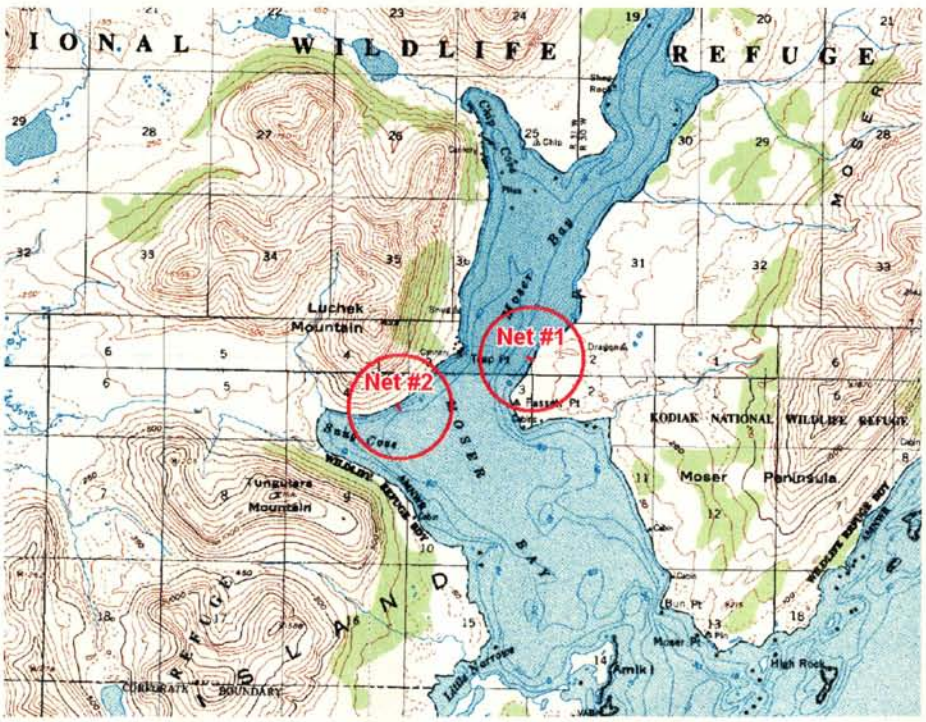

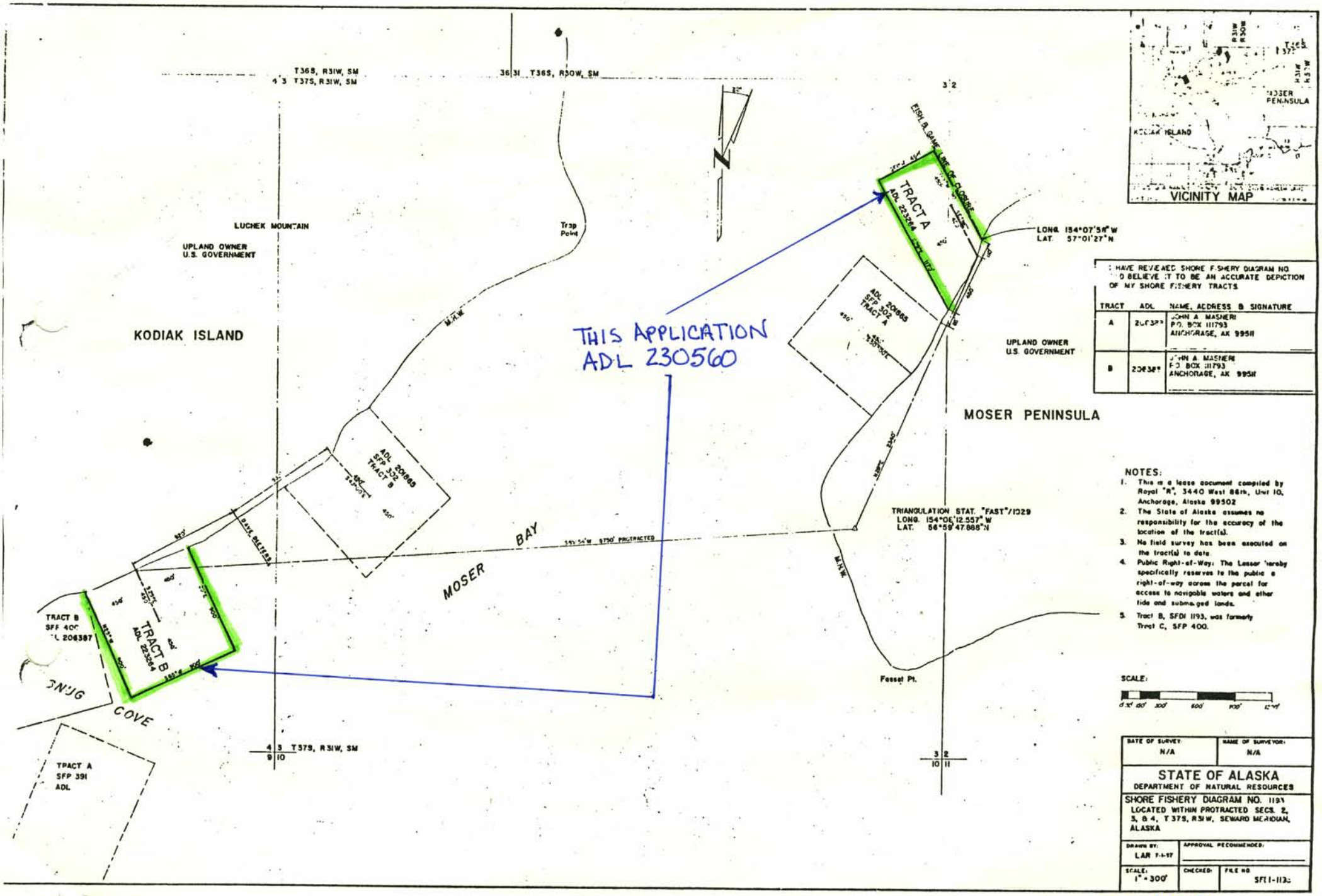

I HAVE REVIEWED SHORE FISHERY DIAGRAM NO. AND BELIEVE IT TO BE AN ACCURATE DEPICTION OF MY SHORE FISHERY TRACTS.

TRACT	ADL	NAME, ADDRESS & SIGNATURE
A	20[illegible]	JOHN A. MASNERI P.O. BOX 111793 ANCHORAGE, AK 99511
B	20[illegible]	JOHN A. MASNERI P.O. BOX 111793 ANCHORAGE, AK 99511

NOTES:

1. This is a lease document compiled by Royal "R", 3440 West 86th, Unit 10, Anchorage, Alaska 99502
2. The State of Alaska assumes no responsibility for the accuracy of the location of the tract(s).
3. No field survey has been executed on the tract(s) to date.
4. Public Right-of-Way: The Lessor hereby specifically reserves to the public a right-of-way across the parcel for access to navigable waters and other tide and submerged lands.
5. Tract B, SFDI 1193, was formerly Tract C, SFP 400.

SCALE:

0 50' 100' 200' 300' 400'

DATE OF SURVEY: N/A	NAME OF SURVEYOR: N/A

STATE OF ALASKA
DEPARTMENT OF NATURAL RESOURCES

SHORE FISHERY DIAGRAM NO. 1193
LOCATED WITHIN PROTRACTED SECS. 2, 3, & 4, T 37S, R31W, SEWARD MERIDIAN, ALASKA

DRAWN BY: LAR 7-1-97	APPROVAL RECOMMENDED:
SCALE: 1" = 300'	CHECKED: / FILE NO. SFDI-1193

SFP-1193