APPLICATION FOR SALMON SET NET LEASE
Jeffrey L. Elbie
ADL 230430

Proposed Lease is for one set net site, the net is 300 feet in length, located in Bristol Bay, on the east side of Kvichak Bay and approximately 3 ½ miles southwest of South Nakanek, within protracted Section 18, Township 17 South, Range 47 West, Seward Meridian.

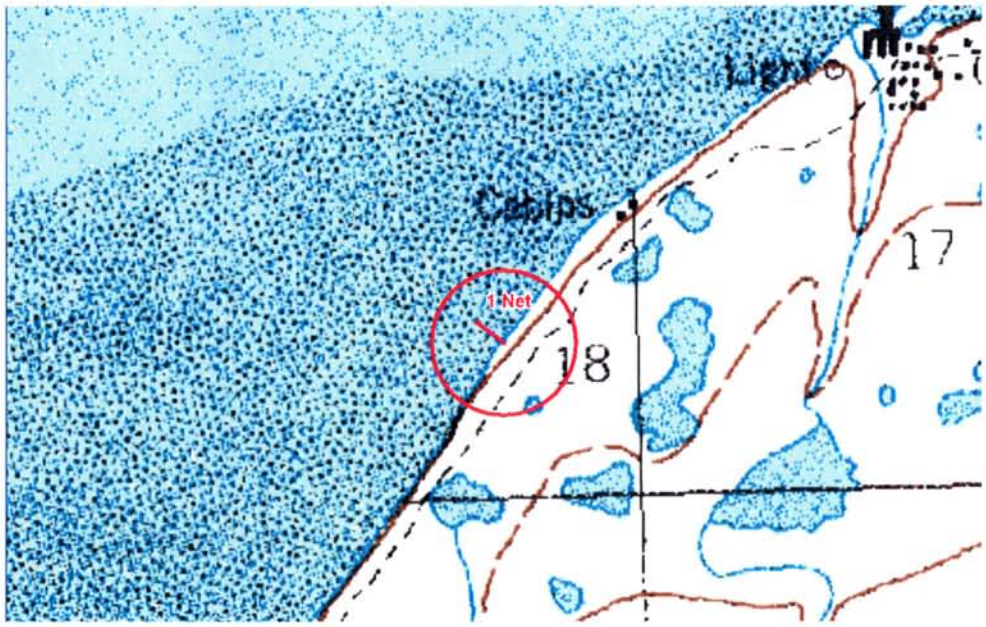

VICINITY

ADL 230430

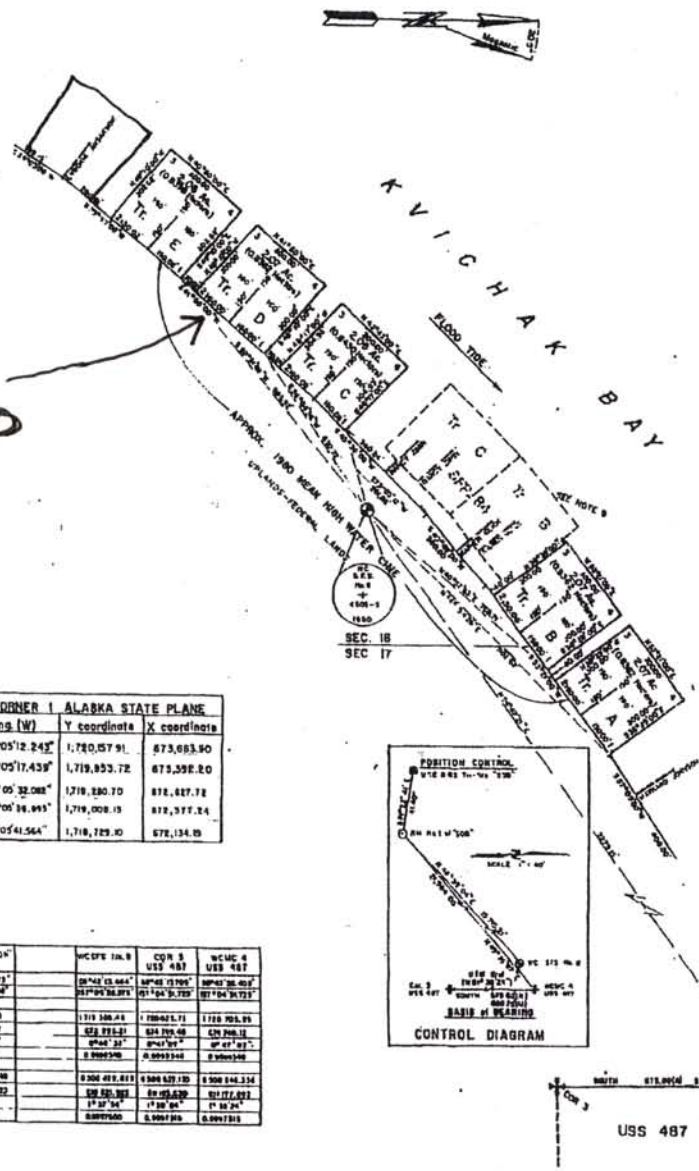

TRACT DATA

TRACT	POSITION of CORNER 1 ALASKA STATE PLANE			
	Lat. (N)	Long. (W)	Y coordinate	X coordinate
A	58°42'25.57"	157°05'12.243"	1,720,157.91	673,683.90
B	58°42'19.182"	157°05'17.439"	1,719,953.72	673,558.20
C	58°42'18.655"	157°05'32.082"	1,719,280.70	673,027.72
D	58°42'10.003"	157°05'36.993"	1,719,008.13	672,377.24
E	58°42'07.287"	157°05'41.564"	1,718,729.10	672,134.15

CONTROL DATA

MONUMENT	"SOB"	RM 1 of "SOB"		WCMC 5 USS 487	COR 5 USS 487	WCMC 4 USS 487
Lat. (N)	58°46'06.813"	58°46'06.813"		58°42'13.664"	58°42'13.709"	58°42'26.405"
Long. (W)	157°48'23.88"	157°48'08.648"		157°04'36.893"	157°04'31.755"	157°04'34.723"
ASP Zone 6						
Y (feet)	1 708 242.71	1 708 231.08		1 719 308.45	1 720 621.71	1 720 705.95
X (feet)	639 149.57	638 790.37		672 223.21	674 709.48	674 848.12
Azm	87°47'25"	6°46'25"		0°46'25"	0°41'07"	87°47'07"
S.F.	0.9996285	0.9996315		0.9996340	0.9993340	0.9996340
UTM Zone 4						
N (meters)	6 504 443.250	6 504 242.340		6 506 452.815	6 506 527.130	6 506 546.334
E (meters)	505 106.419	505 206.532		505 521.303	506 195.820	506 177.693
Conv.	1°23'50"	1°23'6"		1°30'24"	1°30'04"	1°30'24"
S.F.	0.9997382	0.9997382		0.9997500	0.9997306	0.9997316

NOTES

1. The approximate mean high water line of Kvichak Bay was determined by field observations during this survey.
2. The land of meets the water at greater than 1000 feet from the 10 foot tide line.
3. Each tract is subject to a 50 foot public access easement below the line of mean high water.
4. All bearings and distances shown are true mean.
5. The UTM and metric data shown herein is for information purposes only.
6. BASIS OF NOTE
   It is neither expressed nor implied that the State of Alaska will be responsible for the accuracy of the geodetic location, technical survey corrections, or accuracy of the relation to the original basis of bearing.
7. RM No. 1 was recovered in good condition. RM No. 2 and TRI-STA "SOB" have been destroyed by erosion, although evidence of their remains. Coordinates for RM No. 1 were computed from USC & GS record reference data.
8. This survey was conducted in accordance with DEI 80-34
9. Tracts B & C of SFP 278 are shown hereon for informational purposes only based on the geodetic coordinates as shown on SFP 275 SFP 275 is a paper plat which was compiled by the ALASKA DIVISION OF LANDS from information supplied by the Fundamental. The field survey was unbiased.

LESSEE CERTIFICATES & NOTARY'S ACKNOWLEDGEMENTS

We, the undersigned, hereby certify that we are the lessees as shown hereon. We hereby approve this survey and plat.

ADL No. 380894 — Tract E — Date 7-21-80

Subscribed and sworn to before me this 21st day of July, 1980

Notary for Alaska — My commission expires: 2-25-84

State of Alaska NOTARY PUBLIC PATRICIA SHERET

LESSEE CERTIFICATES & NOTARY'S ACKNOWLEDGEMENTS

We, the undersigned, hereby certify that we are the lessees as shown hereon. We hereby approve this survey and plat.

ADL No. 384992 — Tract A — Date 7-4-80

Subscribed and sworn to before me this 21st day of July, 1980

Notary for Alaska — My commission expires: 2-25-84

State of Alaska NOTARY PUBLIC PATRICIA SHERET

ADL No. 380894 — Tract B — Date 7-21-80

Subscribed and sworn to before me this 21st day of July, 1980

Notary for Alaska — My commission expires: 2-25-84

State of Alaska NOTARY PUBLIC PATRICIA SHERET

AFFIDAVIT

I HEREBY CERTIFY THAT THE ONLY CHANGE MADE ON THIS PLAT IS A TECHNICAL CORRECTION AS DESCRIBED IN THE REVISION BLOCK BELOW AND THAT THIS CORRECTION DOES NOT AFFECT ANY VALID EXISTING RIGHTS I THEREFORE SUBMIT THIS PLAT FOR REFILING AS AMENDED.

June 8, 1982 — DATE

DIRECTOR, DIVISION OF TECHNICAL SERVICES

RECORDED - FILED NC
Kvichak
Date 6-11-82
Time 1:50 P.M.
Recorder's Office

82-6

RECORDED - FILED NC
Kvichak
Date 6-11-82
Time 1:50 P.M.
Recorder's Office

Bordon Sheret, Power-of-Attorney for Vera Anderson as recorded in Book 871, Page 249B - Anchorage Recording District.

ADL No. 385997 — Tract B — Date 7-21-80

Subscribed and sworn to before me this 21st day of July, 1980

Notary for Alaska — My commission expires: 2-25-84

State of Alaska NOTARY PUBLIC PATRICIA SHERET

ADL No. 385994 — Tract B — Date 8/25/81

Subscribed and sworn to before me this 25th day of August, 1981

Notary for Alaska — My commission expires: 2/25/84

State of Alaska NOTARY PUBLIC PATRICIA SHERET

8/4/83	CHANGE SIZE, No. FROM BASE TO SUBMITTED TRACT E, ADDED AFFIDAVIT FOR DIRECTOR'S SIGNATURE AND AMENDED PLAT ABOUT TITLE BLOCK.	BH	MJK	
DATE	REVISIONS	DRN	CKD	APPD

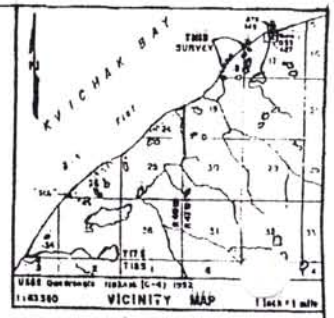

OWNERSHIP CERTIFICATE

I, the undersigned, hereby certify that I am the Director, Division of Technical Services, and that the State of Alaska is the owner of the shore fishery tracts, as shown hereon. I hereby approve this survey and plat for the State of Alaska.

Date — Director, Division of Technical Services

NOTARY'S ACKNOWLEDGEMENT

Subscribed and sworn to before me this 26th day of May, 1981

Notary for Alaska — My commission expires: 2/25/84

SURVEYOR'S CERTIFICATE

I hereby certify that I am properly registered and licensed to practice land surveying in the State of Alaska, that this plat represents a survey made by me or under my direct supervision, that the monuments shown hereon actually exist as described, and that all dimensions and other details are correct.

21 NOV 1980
Date

4609-S
Registration No.

Registered Land Surveyor

LEGEND

- BLM monument recovered
- Primary (5 cm aluminum set on 10' long alum. post set in 1.5' diam. conc. plug.
- Position of USC & GS TRI-STA
- USC & GS ref mon recovered
- Denotes actual location

SCALE AMENDED PLAT

FEET 0 100 200 300 400 500 600 700 800
METERS 0 25 50 100 150 200 250

1 Metre = 3.2808333 U.S. Survey Feet, 1 U.S. Acre = 0.4047 Hectare

DATE OF SURVEY	NAME OF SURVEYOR
Beginning 18 May 1980	Gordon Sharp & Associates
Ending 9 June 1980	

STATE OF ALASKA
DEPARTMENT OF NATURAL RESOURCES
DIVISION OF TECHNICAL SERVICES
ANCHORAGE, ALASKA

SHORE FISHERY PLAT No. 379

LOCATED WITHIN
PROTRACTED SECTIONS 17 & 18
T 17 S, R 47 W, S. M., AK

DRAWN BY	APPROVAL RECOMMENDED
W.E. Farmer	
DATE June 1980	
SCALE 1" = 200'	CHECK	FILE NO. SFP-379

SFP 379