APPLICATION FOR SALMON SET NET LEASE
Adam L. Ebnet
ADL 230437

Proposed Lease is for one set net site, with two nets 150 feet each in length, located in Bristol Bay, on the northeast side of Ugashik Bay, south of the mouth of Dago Creek (local name), within protracted Section 7, Township 30 South, Range 51 West, Seward Meridian.

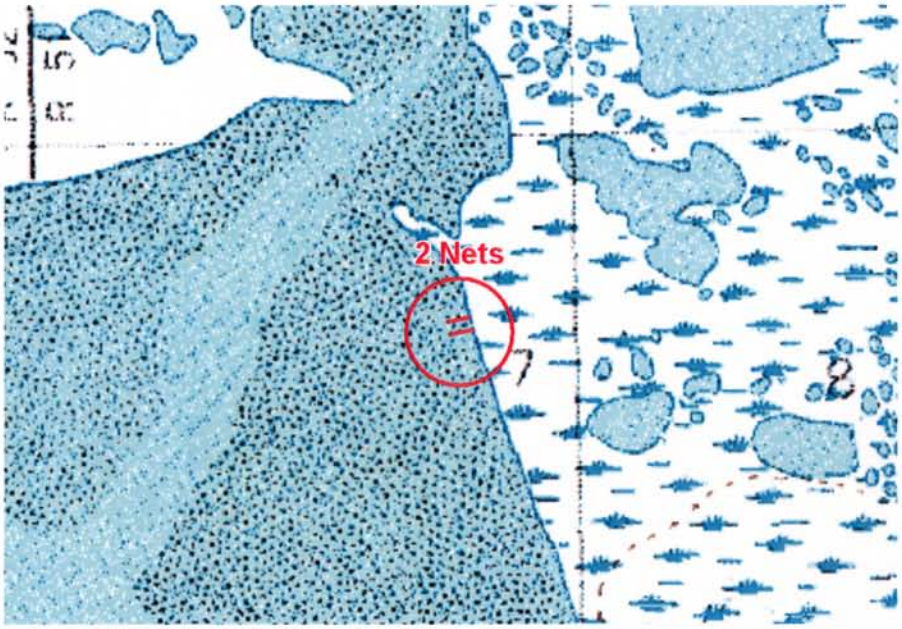

Vicinity Map

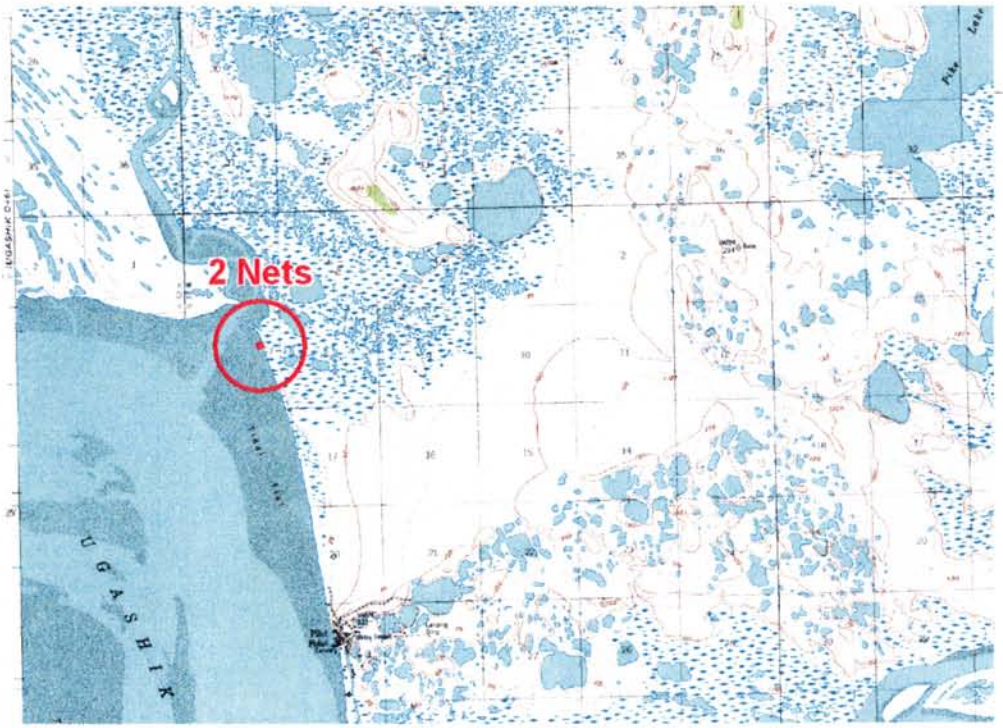

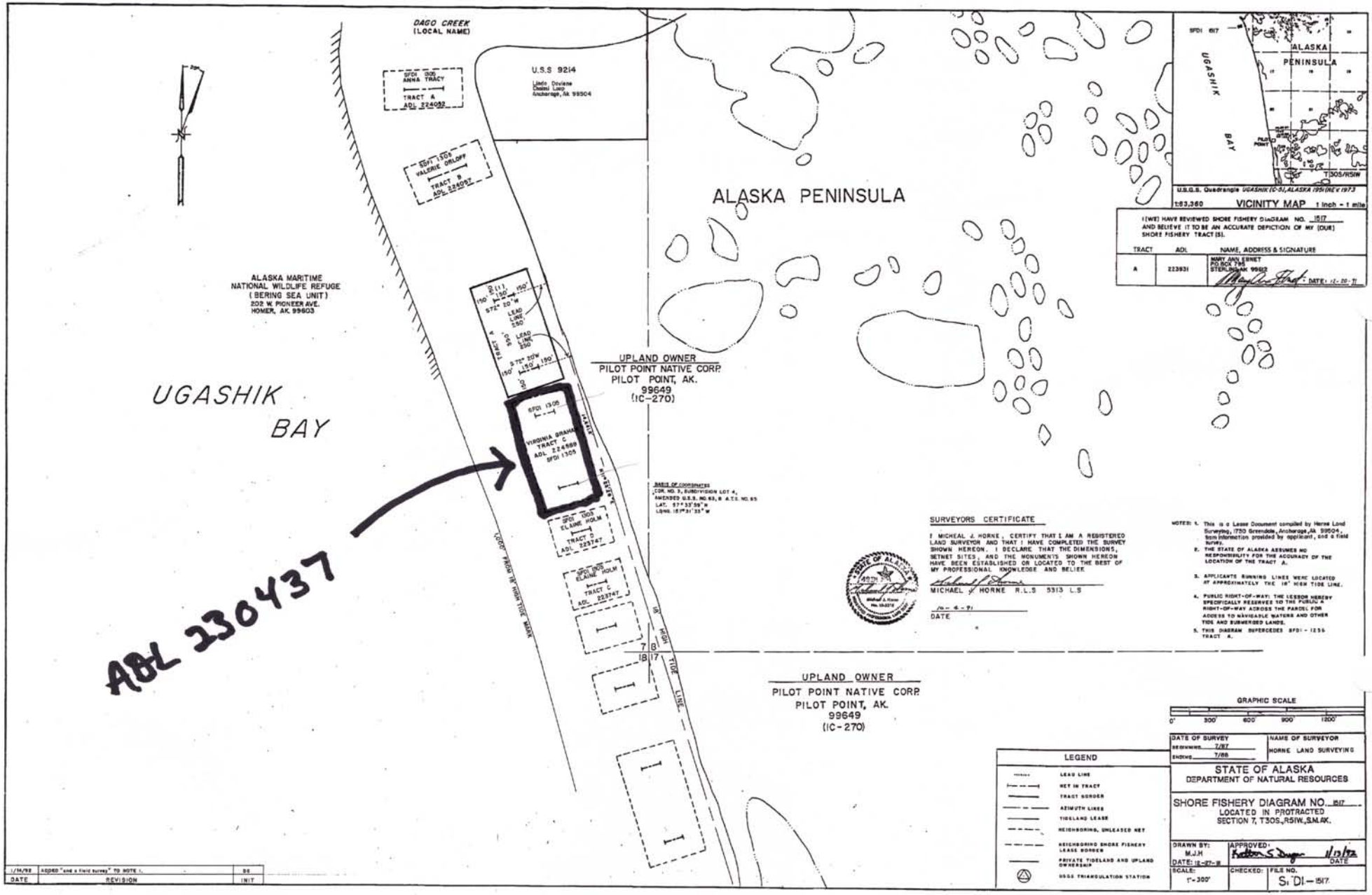
DAGO CREEK
(LOCAL NAME)
U.S.S 9214
Linda Daviene
Chalmi Loop
Anchorage, Ak 99504
SFDI 1305
ANNA TRACY
TRACT A
ADL 224052
SDFI 1305
VALERIE ORLOFF
TRACT B
ADL 224057
ALASKA PENINSULA
ALASKA MARITIME
NATIONAL WILDLIFE REFUGE
(BERING SEA UNIT)
202 W. PIONEER AVE.
HOMER, AK 99603
UGASHIK
BAY
UPLAND OWNER
PILOT POINT NATIVE CORP.
PILOT POINT, AK.
99649
(IC-270)
SFDI 1305
VIRGINIA GRAHAM
TRACT C
ADL 224569
SFDI 1305
SFDI 1303
ELAINE HOLM
TRACT D
ADL 223747
SFDI 1303
ELAINE HOLM
TRACT C
ADL 223747
1,000' FROM 18' HIGH TIDE MARK
18' HIGH TIDE LINE
7 8
18 17
ADL 230437
UPLAND OWNER
PILOT POINT NATIVE CORP.
PILOT POINT, AK.
99649
(IC-270)
SFDI 1517
ALASKA
PENINSULA
UGASHIK
BAY
PILOT POINT
T30S/R51W
U.S.G.S. Quadrangle UGASHIK (C-5), ALASKA 1951 (REV 1973)
1:63,360
VICINITY MAP 1 inch = 1 mile
I (WE) HAVE REVIEWED SHORE FISHERY DIAGRAM NO. 1517
AND BELIEVE IT TO BE AN ACCURATE DEPICTION OF MY (OUR)
SHORE FISHERY TRACT (S).
TRACT
ADL
NAME, ADDRESS & SIGNATURE
A
223931
MARY ANN ERNET
PO BOX 795
STERLING, AK 99612
DATE: 12-20-71
SURVEYORS CERTIFICATE
I MICHEAL J. HORNE, CERTIFY THAT I AM A REGISTERED LAND SURVEYOR AND THAT I HAVE COMPLETED THE SURVEY SHOWN HEREON. I DECLARE THAT THE DIMENSIONS, SETNET SITES, AND THE MONUMENTS SHOWN HEREON HAVE BEEN ESTABLISHED OR LOCATED TO THE BEST OF MY PROFESSIONAL KNOWLEDGE AND BELIEF
MICHAEL J. HORNE R.L.S 5313 L.S
10-4-71
DATE
NOTES: 1. This is a Lease Document compiled by Horne Land Surveying, 1750 Greendale, Anchorage, Ak 99504, from information provided by applicant, and a field survey.
2. THE STATE OF ALASKA ASSUMES NO RESPONSIBILITY FOR THE ACCURACY OF THE LOCATION OF THE TRACT A.
3. APPLICANTS RUNNING LINES WERE LOCATED AT APPROXIMATELY THE 18' HIGH TIDE LINE.
4. PUBLIC RIGHT-OF-WAY: THE LESSOR HEREBY SPECIFICALLY RESERVES TO THE PUBLIC A RIGHT-OF-WAY ACROSS THE PARCEL FOR ACCESS TO NAVIGABLE WATERS AND OTHER TIDE AND SUBMERGED LANDS.
5. THIS DIAGRAM SUPERCEDES SFDI-1256 TRACT A.
GRAPHIC SCALE
0' 300' 600' 900' 1200'
LEGEND
LEAD LINE
NET IN TRACT
TRACT BORDER
AZIMUTH LINES
TIDELAND LEASE
NEIGHBORING, UNLEASED NET
NEIGHBORING SHORE FISHERY LEASE BORDER
PRIVATE TIDELAND AND UPLAND OWNERSHIP
USGS TRIANGULATION STATION
DATE OF SURVEY
BEGINNING 7/87
ENDING 7/88
NAME OF SURVEYOR
HORNE LAND SURVEYING
STATE OF ALASKA
DEPARTMENT OF NATURAL RESOURCES
SHORE FISHERY DIAGRAM NO. 1517
LOCATED IN PROTRACTED
SECTION 7, T30S., R51W., S.M.AK.
DRAWN BY: M.J.H
DATE: 12-27-71
APPROVED: Kelton S. Dugan 1/13/72
DATE
SCALE: 1"=300'
CHECKED:
FILE NO. SFDI-1517
1/14/72 ADDED "and a field survey" TO NOTE 1. DE
DATE REVISION INIT