APPLICATION FOR SALMON SET NET LEASE
Sophie J. Bullard
ADL 230567

Proposed lease for one set gillnet site, the net is 300 feet in length, located in Bristol Bay on the east side of Nushagk Bay, seaward of US Survey No. 168 and approximately 800 feet northwest of corner 2 USS 168, approximately ½ mile south of Clarks Point, within protracted Sections 35 & 36, Township 15 south, Range 56 west, Seward Meridian, Alaska.

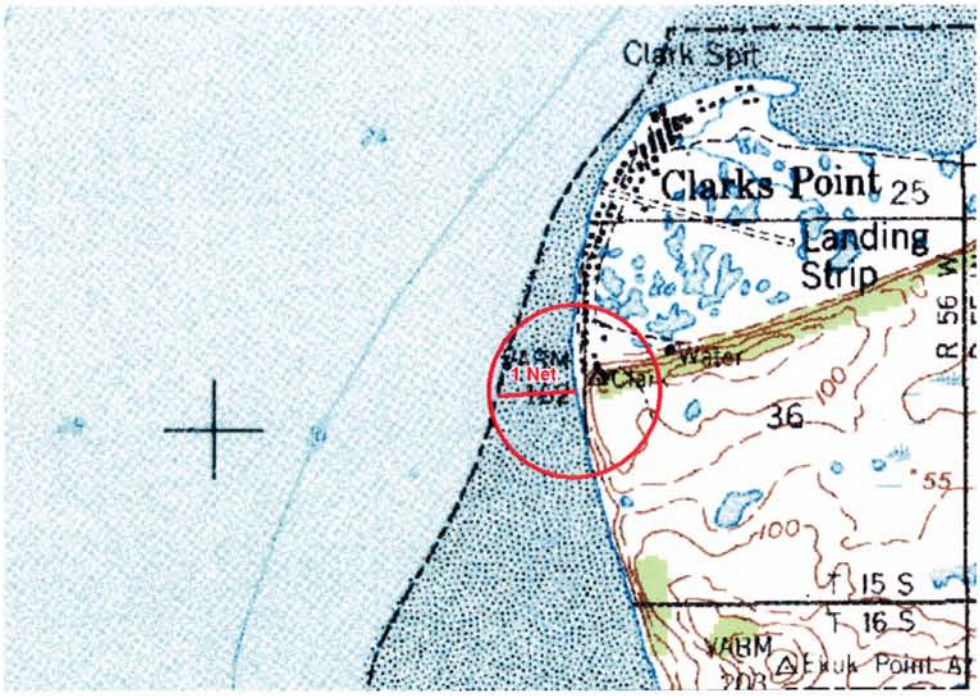

VICINTY MAP

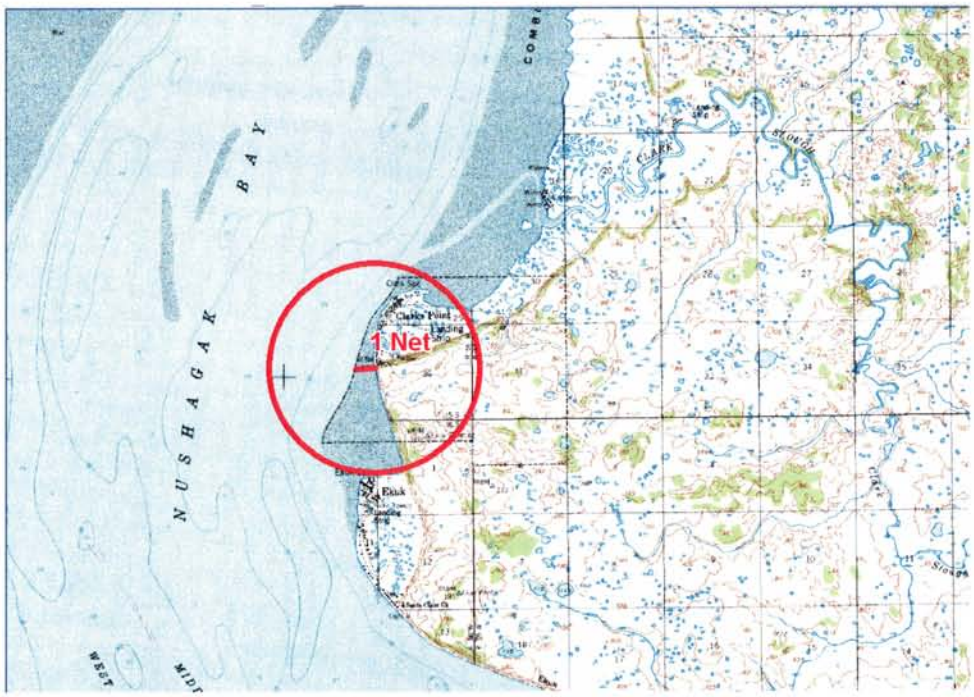

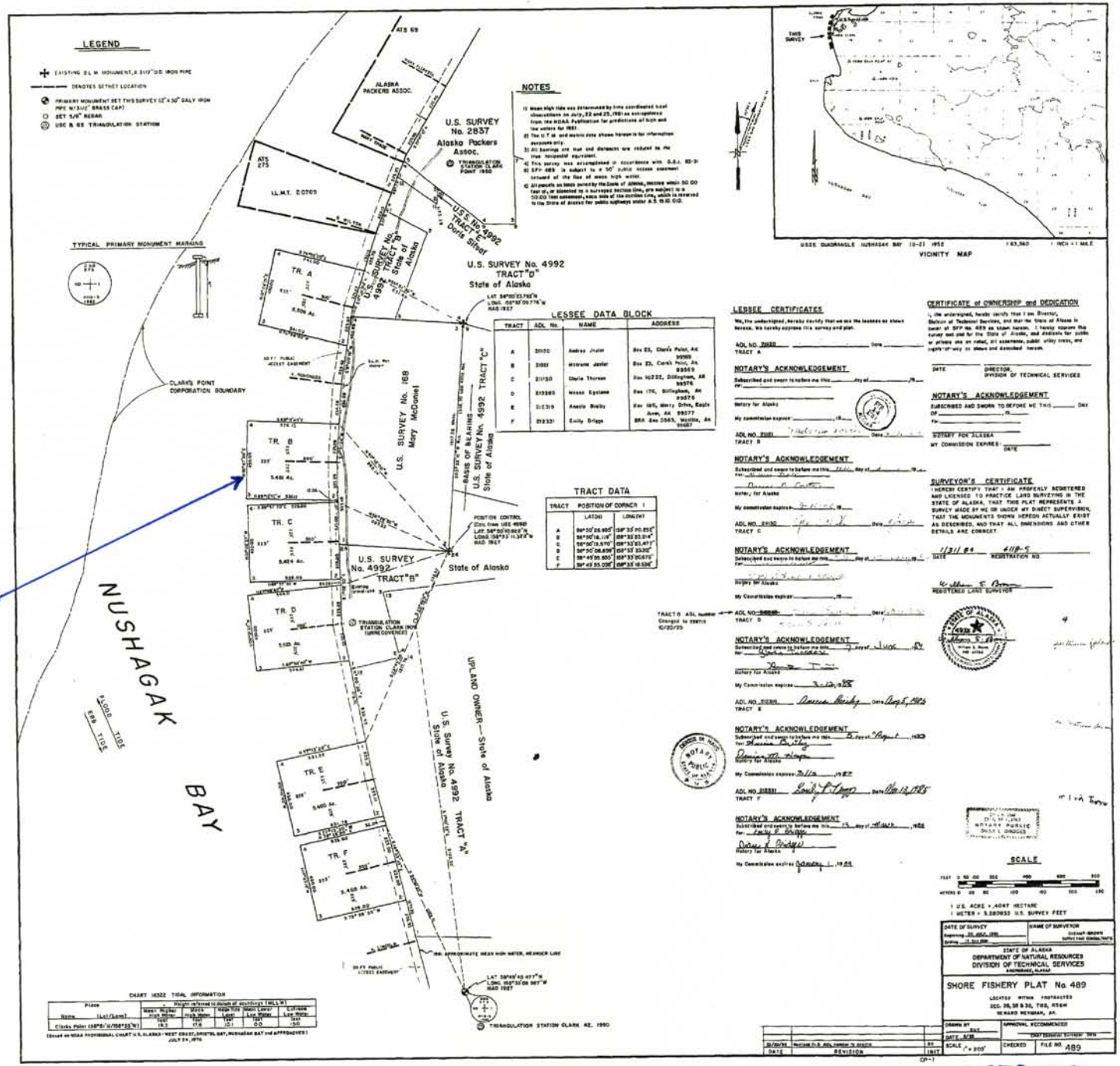
LEGEND
NOTES
U.S. SURVEY No. 2837 Alaska Packers Assoc.
U.S. SURVEY No. 4992 TRACT "D" State of Alaska
U.S. SURVEY No. 4992 TRACT "B" State of Alaska
U.S. SURVEY No. 168 Mary McDaniel
U.S. SURVEY No. 4992 TRACT "C" State of Alaska
U.S. SURVEY No. 4992 TRACT "A" State of Alaska
U.S. SURVEY No. 4992 TRACT "E" Doris Sifleet
TYPICAL PRIMARY MONUMENT MARKING
CLARK'S POINT CORPORATION BOUNDARY
NUSHAGAK BAY
UPLAND OWNER—State of Alaska
TRIANGULATION STATION CLARK POINT 1950
TRIANGULATION STATION CLARK AZ. 1950
TR. A
TR. B
TR. C
TR. D
TR. E
TR. F
LESSEE DATA BLOCK
TRACT DATA
LESSEE CERTIFICATES
NOTARY'S ACKNOWLEDGEMENT
CERTIFICATE of OWNERSHIP and DEDICATION
SURVEYOR'S CERTIFICATE
SCALE
VICINITY MAP
STATE OF ALASKA
DEPARTMENT OF NATURAL RESOURCES
DIVISION OF TECHNICAL SERVICES
SHORE FISHERY PLAT No. 489
FILE NO. 489
THIS APPLICATION ADL 230567
SFP 489
DATE 1985