APPLICATION FOR SALMON SET NET LEASE
Carrie Lee Anderson
ADL 230566

Proposed lease for one set net site, consisting of three nets at 210 feet each in length, located on the east side of Cook Inlet approximately ¼ mile northeast of Captain Cook State Recreation Area, within protracted Sections 35 & 36, Township 9 north, Range 10 west, Seward Meridian, Alaska.

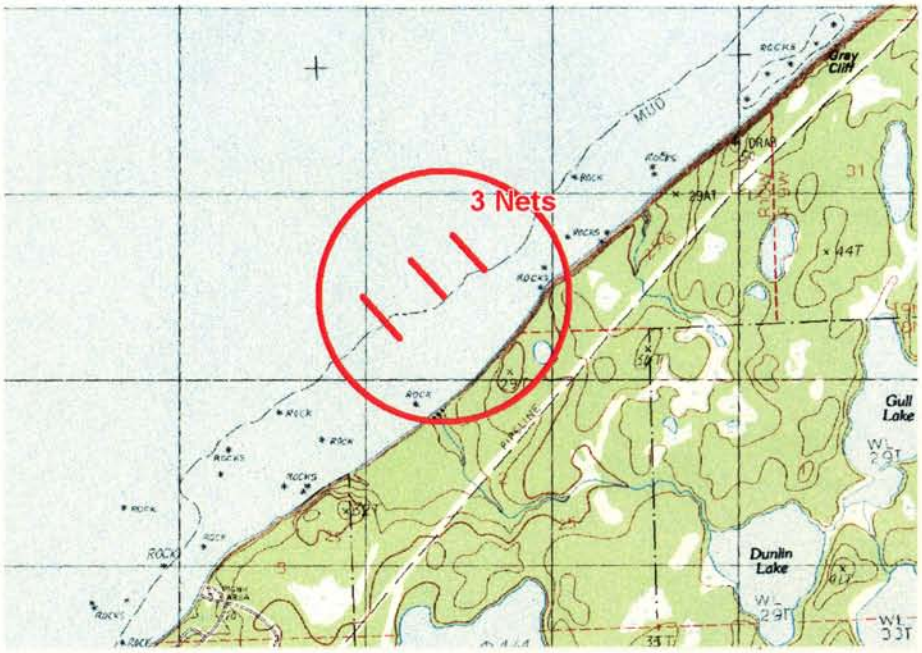

VICINITY MAP

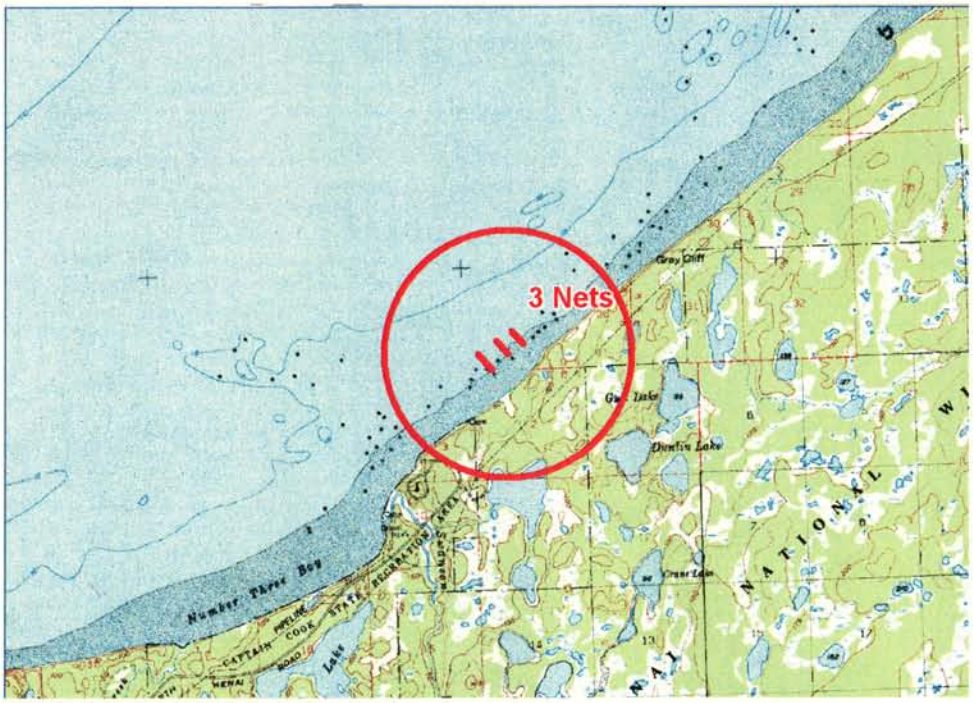

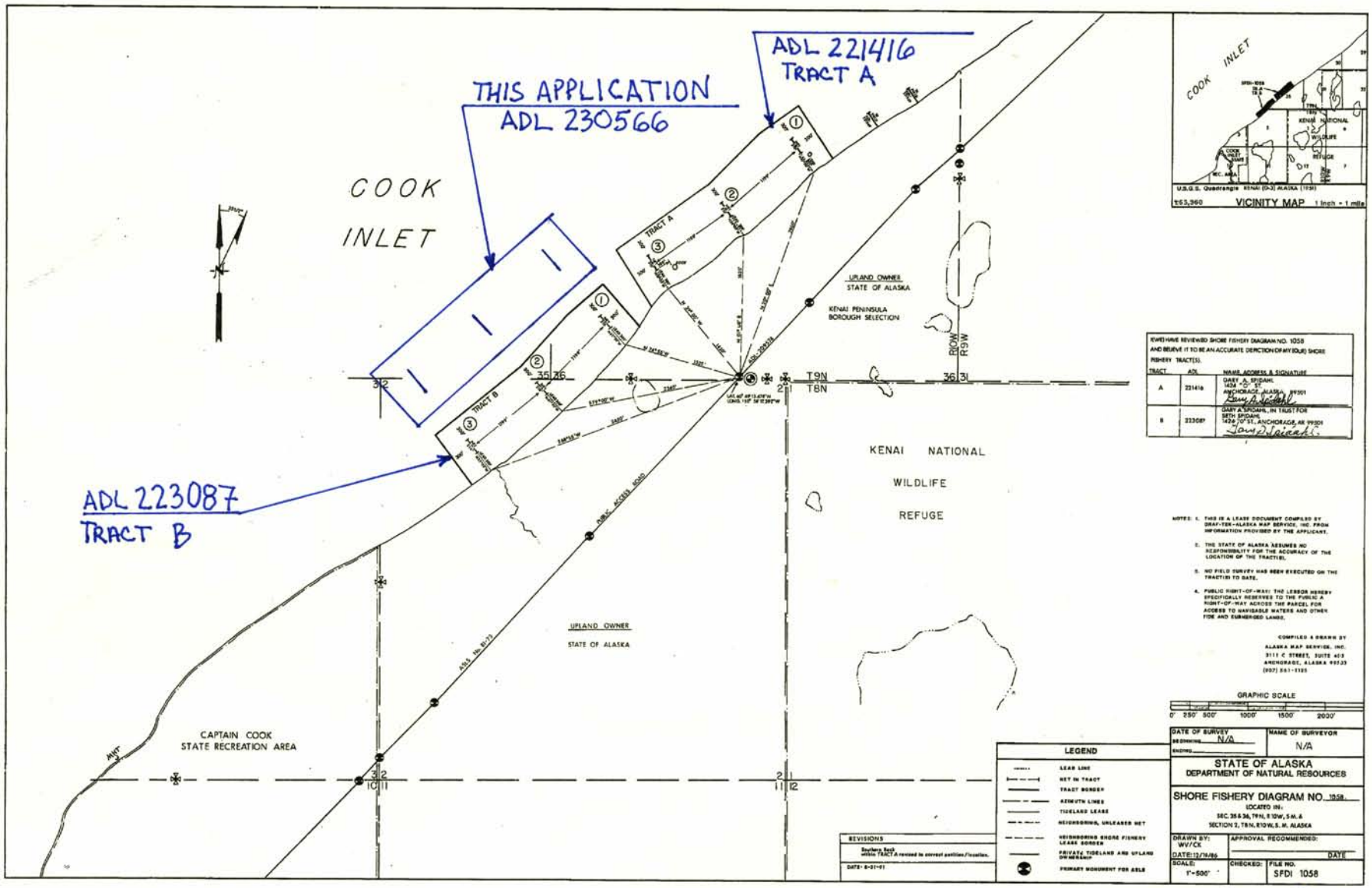

ADL 221416
TRACT A
THIS APPLICATION
ADL 230566
COOK
INLET
ADL 223087
TRACT B
TRACT A
TRACT B
UPLAND OWNER
STATE OF ALASKA
KENAI PENINSULA
BOROUGH SELECTION
T9N
T8N
R10W
R9W
KENAI NATIONAL
WILDLIFE
REFUGE
UPLAND OWNER
STATE OF ALASKA
CAPTAIN COOK
STATE RECREATION AREA
COOK INLET
KENAI NATIONAL
WILDLIFE
REFUGE
U.S.G.S. Quadrangle KENAI (D-3) ALASKA (1951)
VICINITY MAP 1 inch = 1 mile
(WE) HAVE REVIEWED SHORE FISHERY DIAGRAM NO. 1058 AND BELIEVE IT TO BE AN ACCURATE DEPICTION OF MY (OUR) SHORE FISHERY TRACT(S).
TRACT ADL NAME, ADDRESS & SIGNATURE
A 221416 GARY A. SPIDAHL 1424 "O" ST. ANCHORAGE, ALASKA 99501
B 223087 GARY A. SPIDAHL, IN TRUST FOR BETH SPIDAHL 1424 "O" ST., ANCHORAGE, AK 99501
NOTES: 1. THIS IS A LEASE DOCUMENT COMPILED BY DRAFTER-ALASKA MAP SERVICE, INC. FROM INFORMATION PROVIDED BY THE APPLICANT.
2. THE STATE OF ALASKA ASSUMES NO RESPONSIBILITY FOR THE ACCURACY OF THE LOCATION OF THE TRACT(S).
3. NO FIELD SURVEY HAS BEEN EXECUTED ON THE TRACT(S) TO DATE.
4. PUBLIC RIGHT-OF-WAY: THE LESSOR HEREBY SPECIFICALLY RESERVES TO THE PUBLIC A RIGHT-OF-WAY ACROSS THE PARCEL FOR ACCESS TO NAVIGABLE WATERS AND OTHER FIDE AND SUBMERGED LANDS.
COMPILED & DRAWN BY
ALASKA MAP SERVICE, INC.
3111 C STREET, SUITE 403
ANCHORAGE, ALASKA 99503
(907) 561-1125
GRAPHIC SCALE
0' 250' 500' 1000' 1500' 2000'
LEGEND
LEAD LINE
NET IN TRACT
TRACT BORDER
AZIMUTH LINES
TIDELAND LEASE
NEIGHBORING, UNLEASED NET
NEIGHBORING SHORE FISHERY LEASE BORDER
PRIVATE TIDELAND AND UPLAND OWNERSHIP
PRIMARY MONUMENT FOR ASLS
REVISIONS
Southern Rock within TRACT A revised to correct position/location.
DATE: 8-21-91
DATE OF SURVEY
BEGINNING N/A
ENDING
NAME OF SURVEYOR
N/A
STATE OF ALASKA
DEPARTMENT OF NATURAL RESOURCES
SHORE FISHERY DIAGRAM NO. 1058
LOCATED IN:
SEC. 35 & 36, T9N, R10W, S.M. &
SECTION 2, T8N, R10W, S.M. ALASKA
DRAWN BY: WV/CK
DATE: 12/19/86
APPROVAL RECOMMENDED:
DATE
SCALE: 1"=500'
CHECKED:
FILE NO. SFDI 1058

SFP-1058