APPLICATION FOR SALMON SET NET LEASE
Carol A. Steffensen
ADL 230211

Proposed Lease is for one net, 300 feet each in length, located on the eastern shore of Bristol Bay in Egegik Bay, on the north shore of the mouth of the Egegik River, approximately 2.5 miles northeast of Coffee Point and 1 mile northwest of Egegik, within protracted Section 36, Township 22 South, Range 50 West, Seward Meridian.

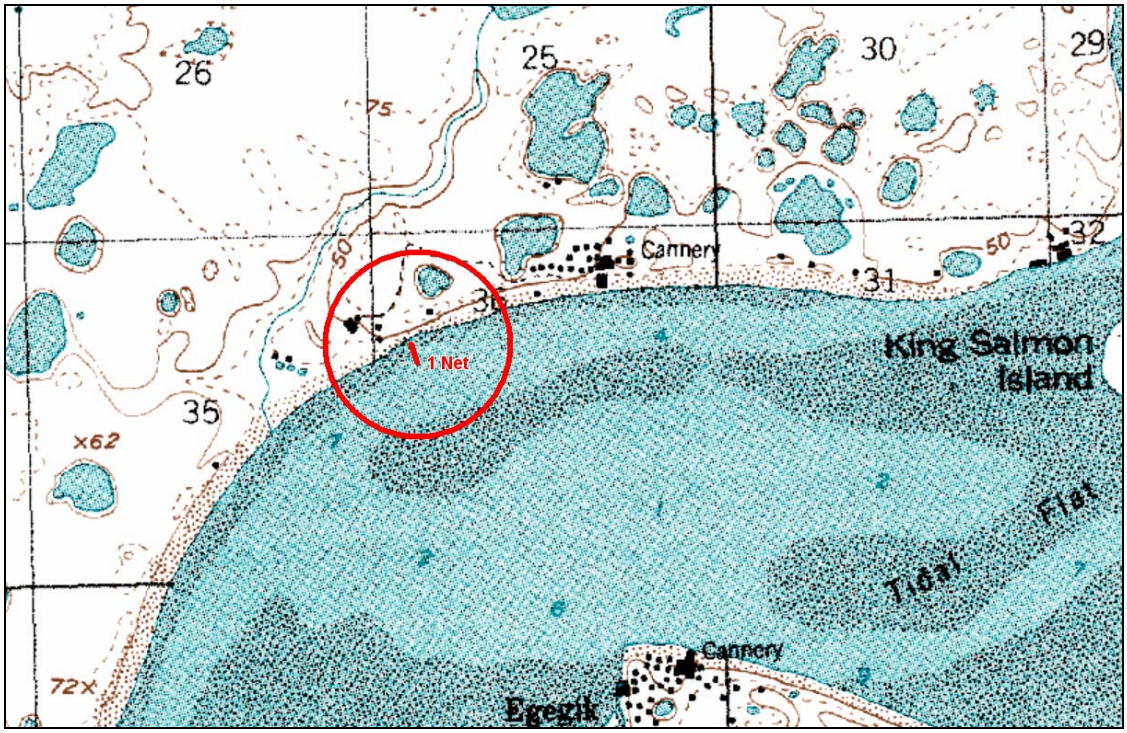

VICINITY MAP

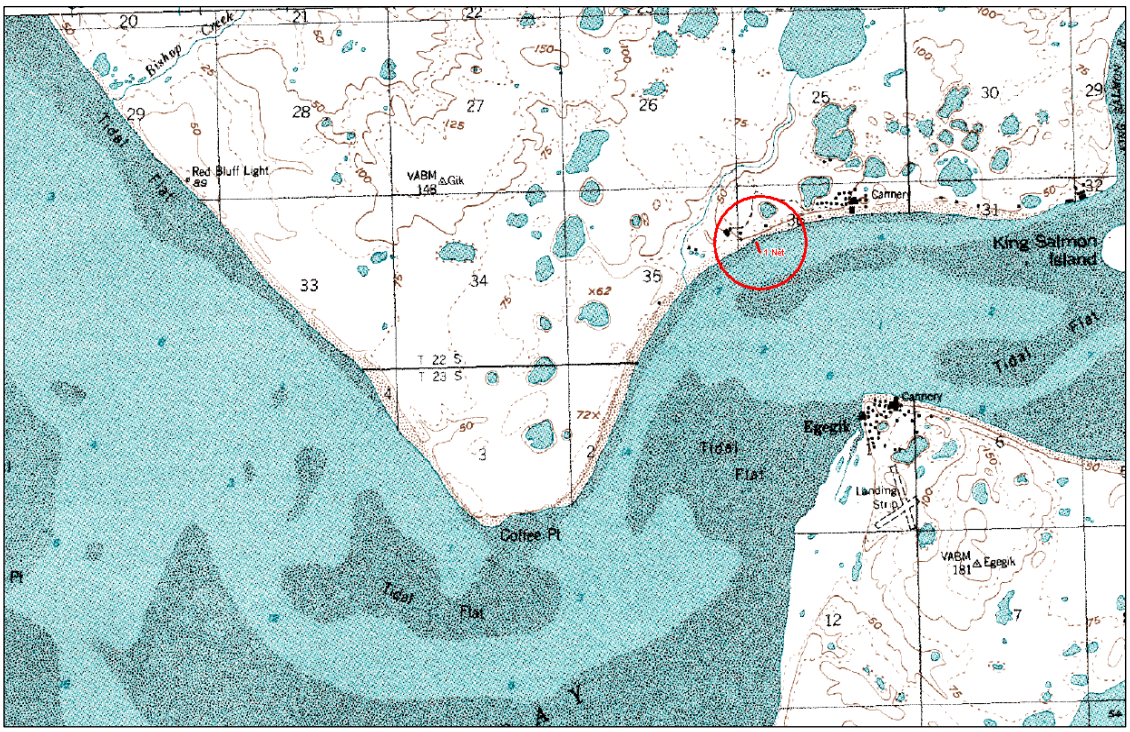

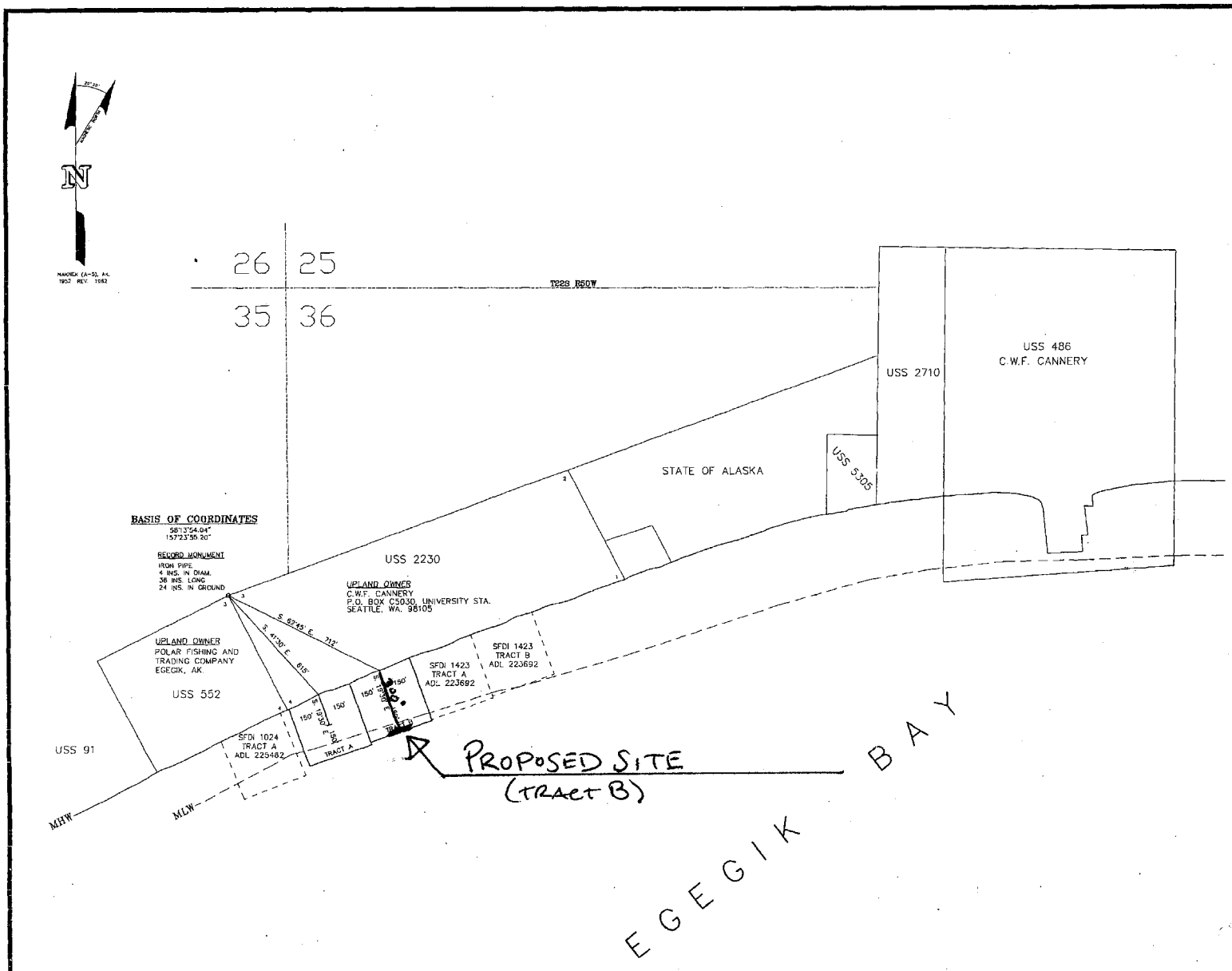

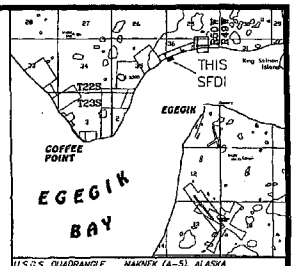

U.S.G.S. QUADRANGLE MARNEK (A-5), ALASKA
1:63,360 VICINITY MAP 1 INCH = 1 MILE

I HAVE REVIEWED SHORE FISHERY DIAGRAM NO. 1719 AND BELIEVE IT TO BE AN ACCURATE DEPICTION OF MY SHORE FISHERY TRACT.

TRACT	ADL NO.	NAME, ADDRESS, AND SIGNATURE
A & B	226624	NORA LETASKY GENERAL DELIVERY EGEGIK, ALASKA 995 Nora Letasky 7-5-96 SIGNATURE DATE

NOTES

1. THIS IS A LEASE DOCUMENT COMPILED BY STAN SEARS AND ASSOCIATES, REGISTERED LAND SURVEYORS, P. O. BOX 283, EAGLE RIVER, ALASKA, 99577, FROM INFORMATION PROVIDED BY THE APPLICANT.
2. THE STATE OF ALASKA ASSUMES NO RESPONSIBILITY FOR THE ACCURACY OF LOCATION OF THE TRACTS.
3. NO FIELD SURVEY HAS BEEN EXECUTED ON THE TRACTS TO DATE.
4. PUBLIC RIGHT-OF-WAYS: THE LESSOR HEREBY SPECIFICALLY RESERVES TO THE PUBLIC A RIGHT-OF-WAY ACROSS THE PARCEL FOR ACCESS TO NAVIGABLE WATERS AND OTHER TIDE AND SUBMERGED LANDS.
5. REFERENCE MONUMENT LATITUDE AND LONGITUDE ARE BASED UPON THE RECORD OF U.S.S. 2710.
6. TIES TO REFERENCE MONUMENT ARE SCALED CALLS AND ARE TRUNCATED TO THE NEAREST 15 MINUTES OF ARC AND TO THE NEAREST FOOT.

LEGEND

- NET IN TRACT
- TRACT BORDER
- AZIMUTH LINES
- NEIGHBORING SHORE FISHERY LEASE BORDER
- PROTRACTED SECTION LINES
- ADF&G CLOSURE LINES
- O RECORD MONUMENT

GRAPHICAL SCALE

0' 100' 200' 400' 600' 800'

SCALE: 1 INCH = 200 FT

DATE OF SURVEY	NAME OF SURVEYOR
Beginning N/A Ending N/A	N/A

STATE OF ALASKA
DEPARTMENT OF NATURAL RESOURCES
DIVISION OF LAND
ANCHORAGE, ALASKA

SHORE FISHERY DIAGRAM NO. 1719

WITHIN PROTRACTED SECTIONS 35 & 36
TOWNSHIP 22 SOUTH, RANGE 50 WEST
SEWARD MERIDIAN, ALASKA

DRAWN BY STANLEY E. SEARS DATE MAY 20, 1996	APPROVED: [signature] 7/12/96 DATE	
SCALE 1" = 200'	CHECKED	FILE NO. SFDI 1719
SSA FILE# 0508_HL		

SFDI 1719