APPLICATION FOR SALMON SET NET LEASE
Sandra Brannon
ADL 230092

The proposed lease is for one set net site, for a net 300 feet in length, located in Bristol Bay on the east side of Nushagak Bay on Flounder Flat, approximately 6.0 miles southeast of Ekuk, within protracted Sections 22 and 27, Township 16 South, Range 55 West, Seward Meridian.

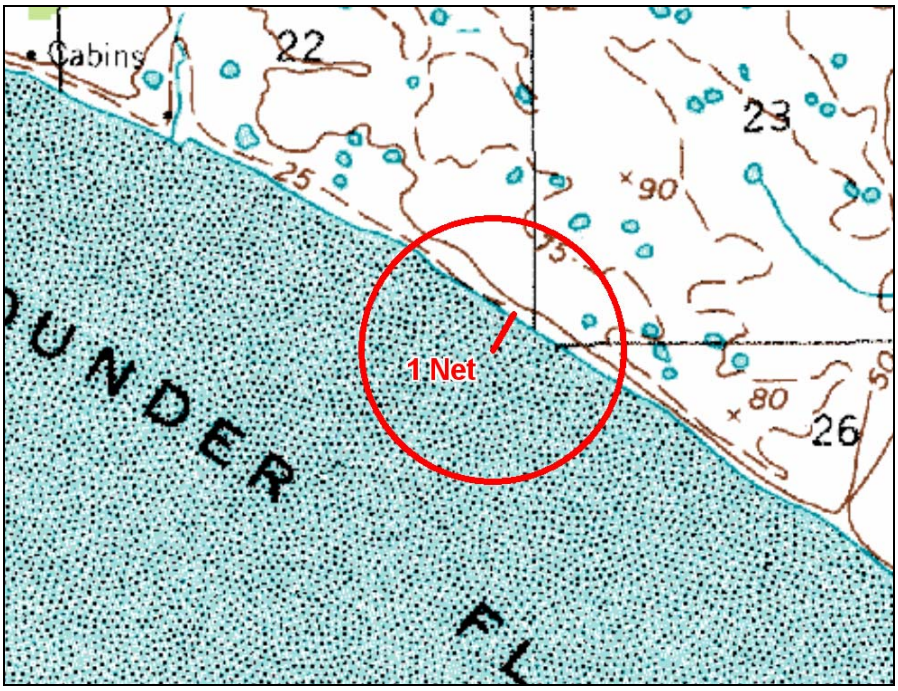

VICINITY MAP

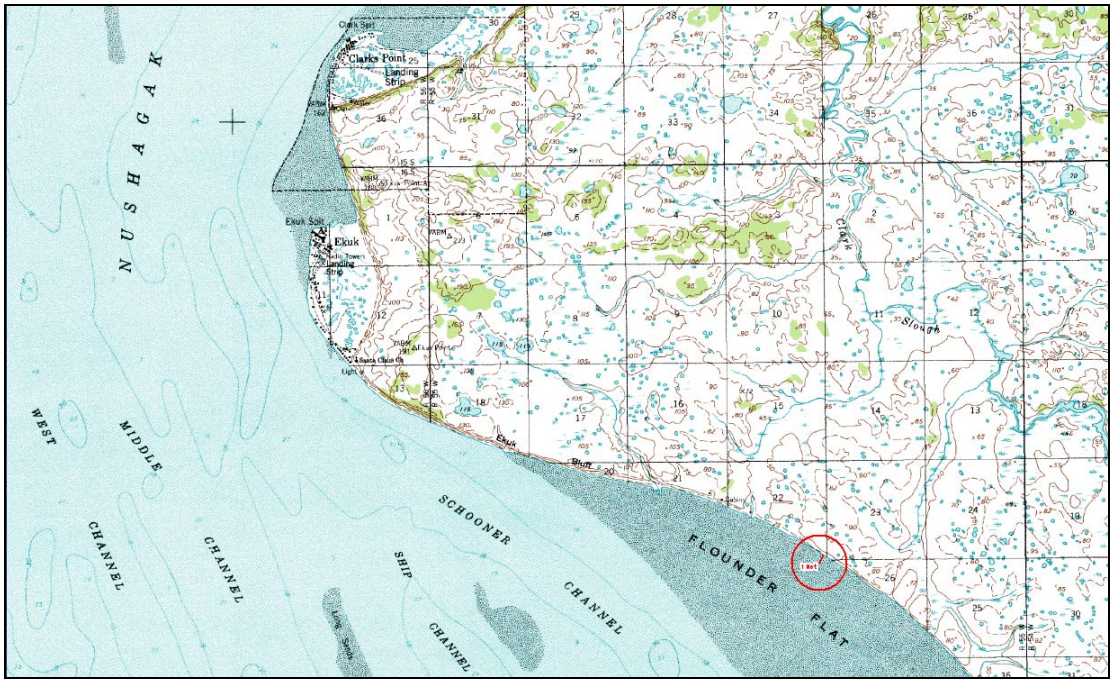

LEGEND

B.L.M. MONUMENT RECOVERED, A 3 1/2" O.D. IRON PIPE

PRIMARY MONUMENT SET THIS SURVEY - 1/2" x 30" SOLID IRON PIPE W/ALUM. BRASS CAP

USC & GS TRIANGULATION STATION

LESSEE DATA BLOCK

TRACT	ADL No.	NAME	ADDRESS
A	210941	Norman Asberg	Point Roy, Alaska 99647
B	210942	Sandra Brannick	P.O. Box 2765, Dillingham, Alaska 99576
C	210943	Earling Krause	P.O. Box 204, Dillingham, Alaska 99576
D	210035	Mark Ford	11622 101 Ave., E. Puyallup, Wash 98371
E	212228	Richard Morrison	P.O. Box 576, Kodiak, Alaska 99615

TRACT DATA

TRACT	POSITION OF CORNER 1 LAT. (N)	POSITION OF CORNER 1 LONG. (W)
A	58°46'16.087"	158°25'20.08"
B	58°46'14.704"	158°25'21.743"
C	58°46'11.065"	158°25'0.235"
D	58°46'09.475"	158°24'55.580"
E	58°46'4.864"	158°24'39.765"

NOTES

1) Mean High Tide was determined by time normalized tidal observations on July 22 and 25, 1981 as administered from the NOAA Philadelphia for predictions of high and low waters for Naknek.
2) The U.T.M. grid north data shown hereon is for information purposes only.
3) All bearings are true and distances are reduced to the true horizontal equivalent.
4) This survey was accomplished in accordance with G.S.I. 82-24.
5) SFP 483 is subject to a 50' public access easement seaward of the line of mean high water.
6) All parcels on lands owned by the State of Alaska, located within 50.00 feet of, or bisected by a surveyed section line, are subject to a 50.00 foot easement, each side of the section line, which is reserved to the State of Alaska for public highways under A.S. 19.10.010.

TYPICAL PRIMARY MONUMENT MARKING

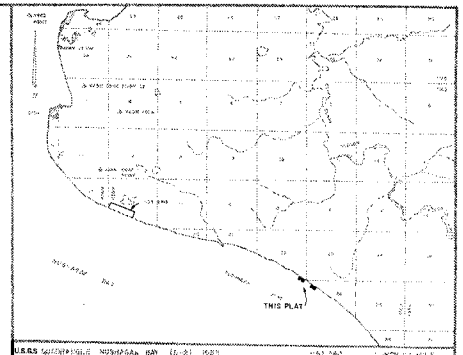

U.S.G.S. QUADRANGLE NUSHAGAK BAY (1-51) 1951 SCALE 1 INCH = 1 MILE

VICINITY MAP

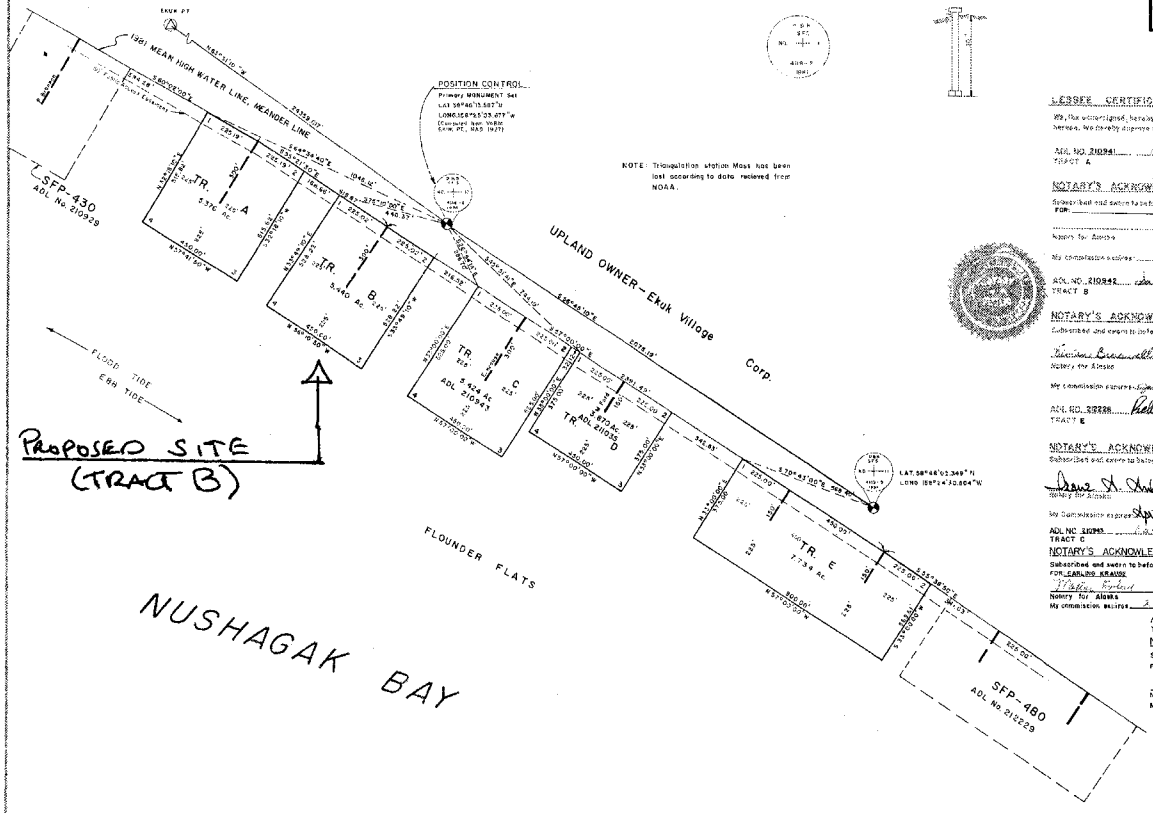

LESSEE CERTIFICATES

We, the undersigned, hereby certify that we are the lessees as shown hereon. We hereby approve this survey and plat.

ADL NO. 210941 Date
TRACT A

NOTARY'S ACKNOWLEDGEMENT
Subscribed and sworn to before me this ..... day of ..... 19..
FOR: .....
Notary for Alaska
My commission expires: .....

ADL NO. 210942 Date
TRACT B

NOTARY'S ACKNOWLEDGEMENT
Subscribed and sworn to before me this ..... day of ..... 19..
Notary for Alaska
My commission expires: .....

ADL NO. 212228 Date Nov. 27, 1982
TRACT E

NOTARY'S ACKNOWLEDGEMENT
Subscribed and sworn to before me this 22nd day of November 1982
Notary for Alaska
My Commission expires April 7 1985

ADL NO. 210943 Date
TRACT C

NOTARY'S ACKNOWLEDGEMENT
Subscribed and sworn to before me this ..... day of ..... 19..
FOR EARLING KRAUSE
Notary for Alaska
My commission expires ..... 19..

ADL NO. 210035 Date
TRACT D

NOTARY'S ACKNOWLEDGEMENT
Subscribed and sworn to before me this 23rd day of Nov. 1981
FOR MARK FORD
Notary for Alaska
My commission expires 8-13 19..

CERTIFICATE of OWNERSHIP and DEDICATION

I, the undersigned, hereby certify that I am Director, Division of Technical Services, and that the State of Alaska is owner of SFP No. 483 as shown hereon. I hereby approve this survey and plat for the State of Alaska, and dedicate for public or private use as noted, all easements, public utility areas, and rights-of-way as shown and described hereon.

Date — Director, Division of Technical Services

NOTARY'S ACKNOWLEDGEMENT
SUBSCRIBED AND SWORN TO BEFORE ME THIS 7th DAY OF July 1983
FOR NORMAN ASBERG
Notary for Alaska
My COMMISSION EXPIRES: March 1, 1985
DATE

SURVEYOR'S CERTIFICATE

I HEREBY CERTIFY THAT I AM PROPERLY REGISTERED AND LICENSED TO PRACTICE LAND SURVEYING IN THE STATE OF ALASKA, THAT THIS PLAT REPRESENTS A SURVEY MADE BY ME OR UNDER MY DIRECT SUPERVISION, THAT THE MONUMENTS SHOWN HEREON ACTUALLY EXIST AS DESCRIBED, AND THAT ALL DIMENSIONS AND OTHER DETAILS ARE CORRECT.

7-8-83 — 4118-S
DATE — REGISTRATION NO.

William S. Brown
REGISTERED LAND SURVEYOR

CONTROL DIAGRAM

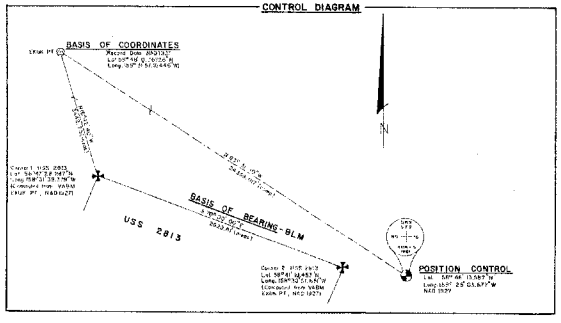

TIDAL INFORMATION

CHART 16322

Plane	Height referred to datum of Kerr-Bristol (Tacoma)				
Name	Mean Tide Level	Mean Low Water	Mean Low Water Neaps	Low Water Springs	Lowest Low Water
Charts Datum (Kerr-Bristol)	19.5	7.5	9.0	0.0	5.0

Based on NOAA PRELIMINARY CHART U.S. ALASKA - WEST COAST, BRISTOL BAY, NUSHAGAK BAY and NUSHAGAKIDES - JULY 04, 1976

SCALE

FEET: 0 100 200 400 600 800
METERS: 0 10 20 50 100 150 200

1 U.S. ACRE = 4047 SQ. METERS
1 METER = 3.28083 U.S. SURVEY FEET

DATE OF SURVEY	NAME OF SURVEYOR
Beginning 11 OCT 1981	BECAMP-BROWN & ASSOC. SURVEYING CONSULTANTS
Ending 11 OCT 1981	

STATE OF ALASKA
DEPARTMENT OF NATURAL RESOURCES
DIVISION OF TECHNICAL SERVICES
ANCHORAGE, ALASKA

SHORE FISHERY PLAT No. 483

LOCATED within PROTRACTED SECTIONS 22, 26 and 27, T.16S., R.55W., SEWARD MERIDIAN, Ak.

DRAWN BY: LEB	APPROVAL RECOMMENDED
DATE: 8/19/83	Chief Executive Surveyor — DATE
SCALE: 1" = 200'	CHECKED BY: WSB / FILE NO. 483

DATE	REVISIONS	BY
11/3/00	REDUCE NET IN TRACT D FROM 300' TO 180', REDUCE AREA ARGUND NET TO CORRESPOND TO THE NET REDUCTION	J.P.

SFP 483