Willow Creek Road

SU.WC.1001

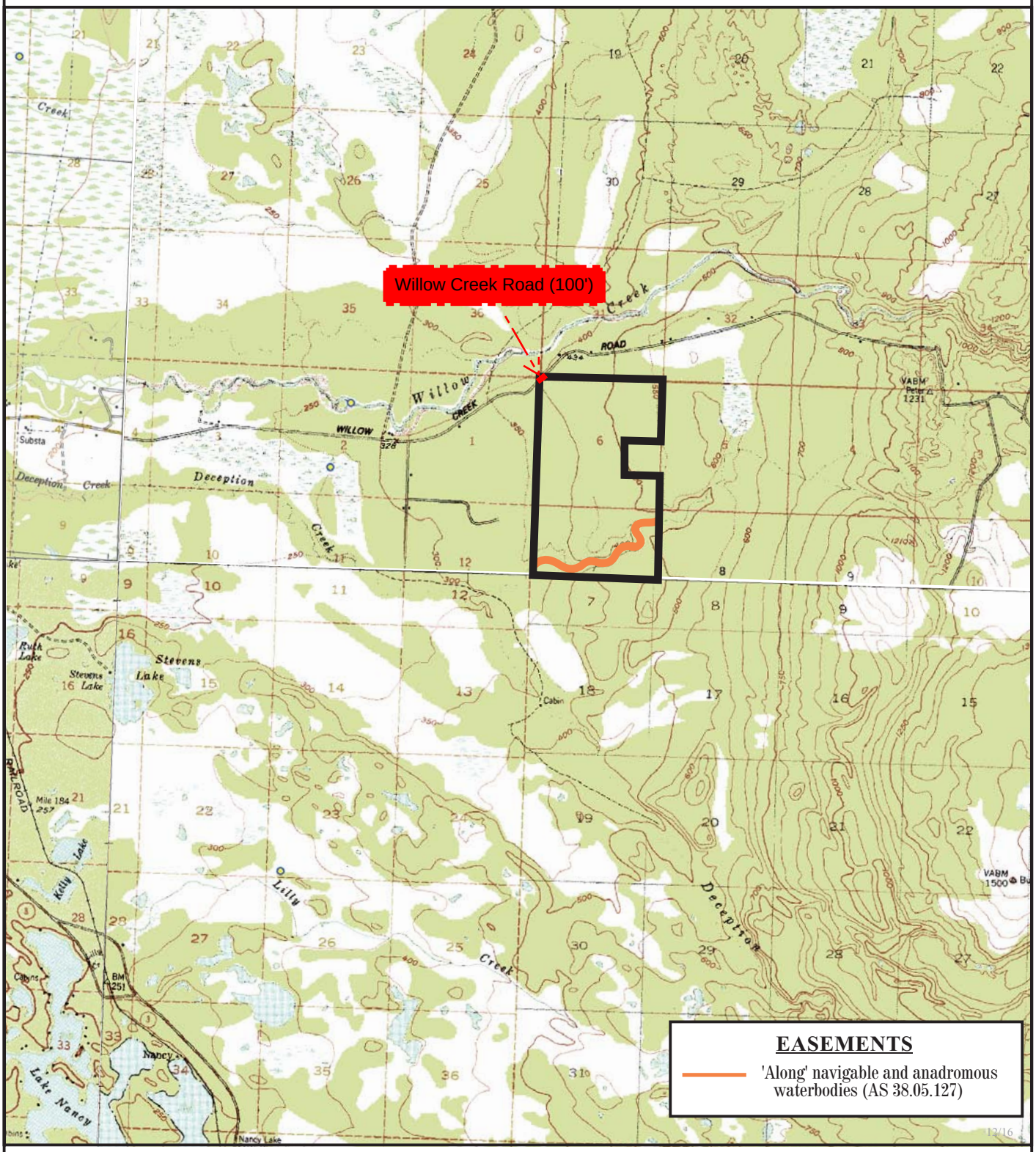

Prepared by: DNR
Source USGS Anchorage C-8, D-8, Tyonek C-1, D-1
Date: 10/05

one mile

Meridian	Township	Range
SM	19N	3W

McCarthy-Nizina, East & West

MA.MC.1001

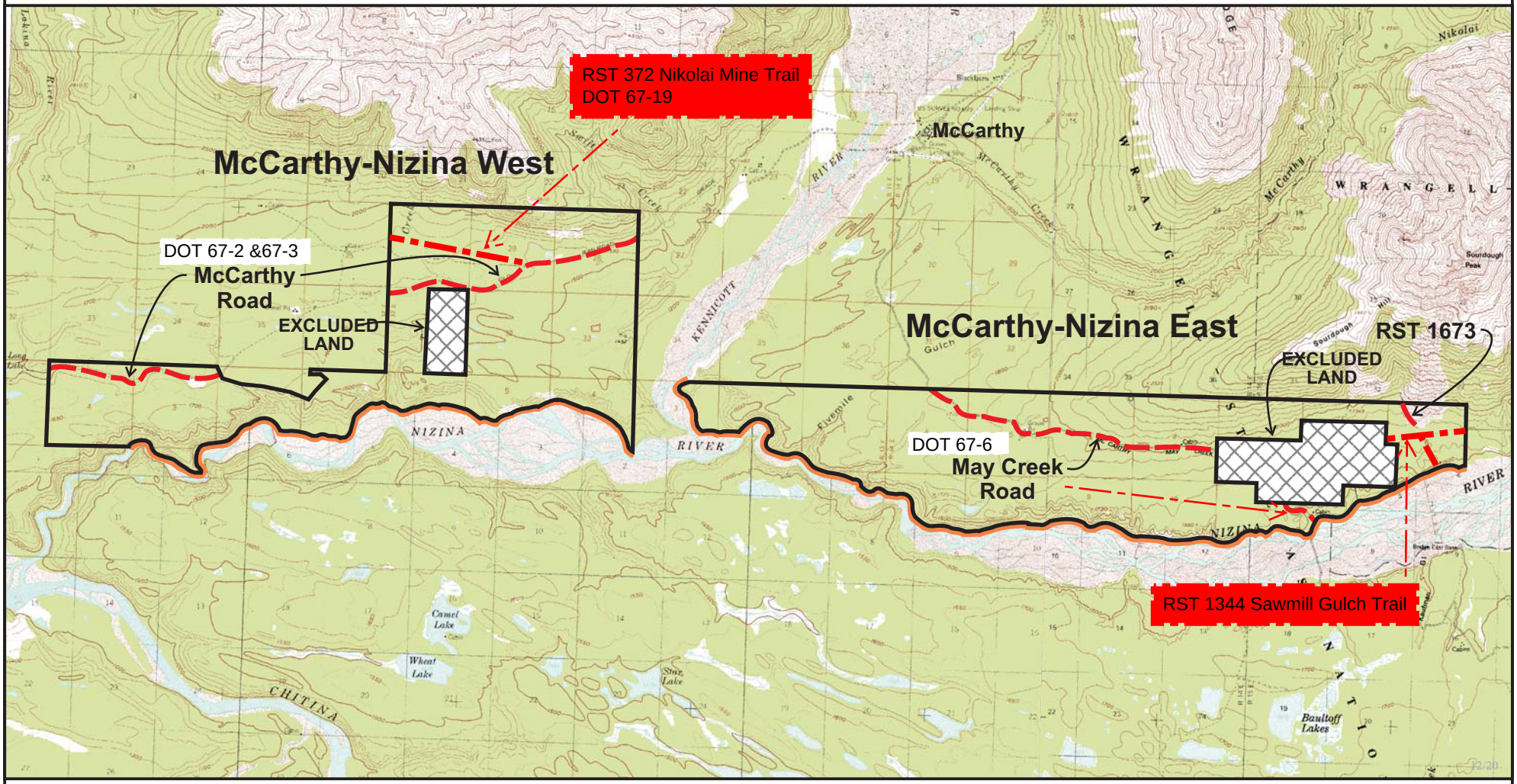

Prepared by: DNR
Source USGS McCarthy B -5, B -6
Date: 10/05

one mile

Meridian	Township	Range
CRM	5-6S	13, 14, 15E

Frying Pan Lake

SU.FP.1001

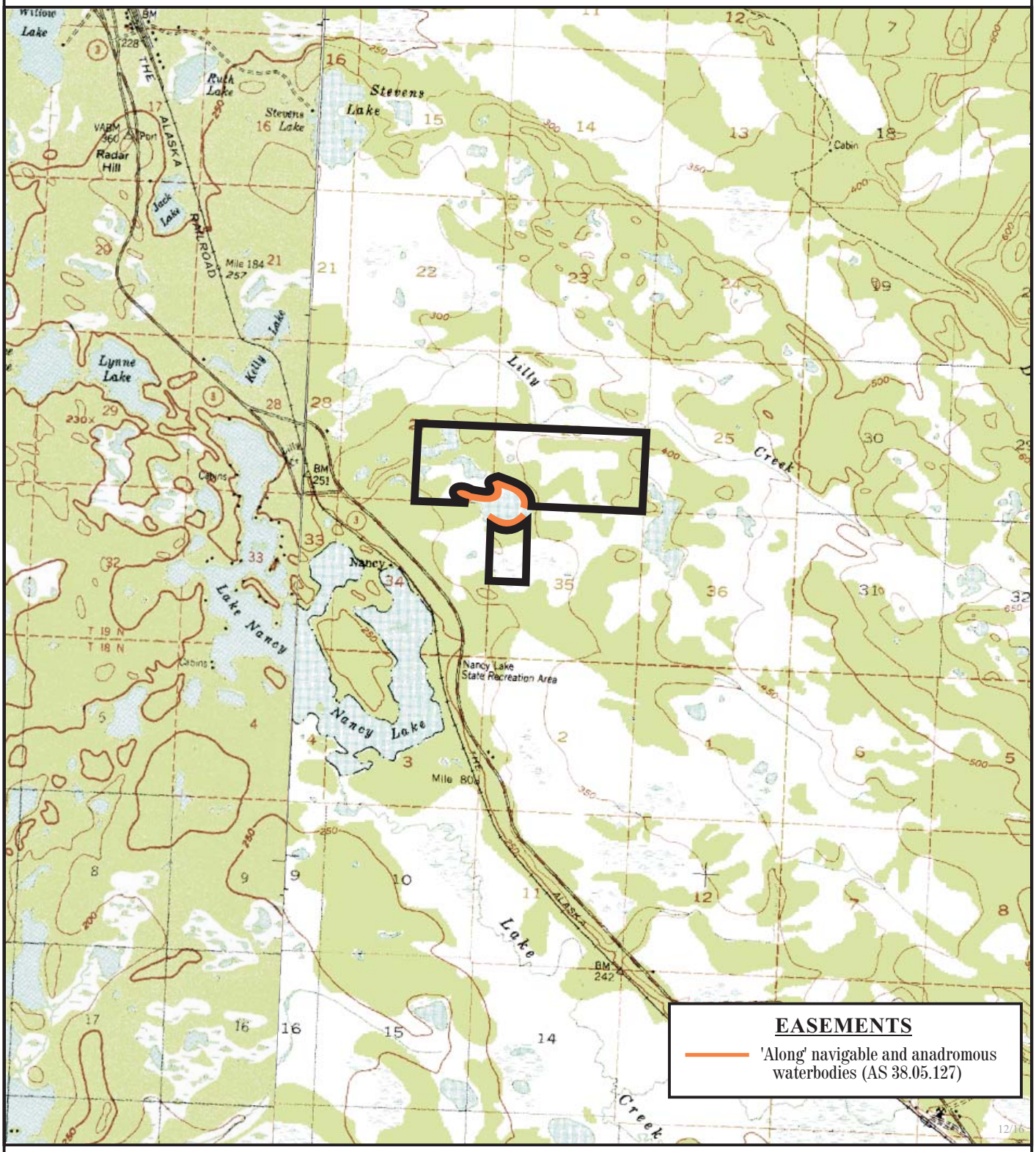

Prepared by: DNR
Source USGS Anchorage C-8, D-8
Date: 12/2004

one mile

Meridian	Township	Range
CRM	19N	4W

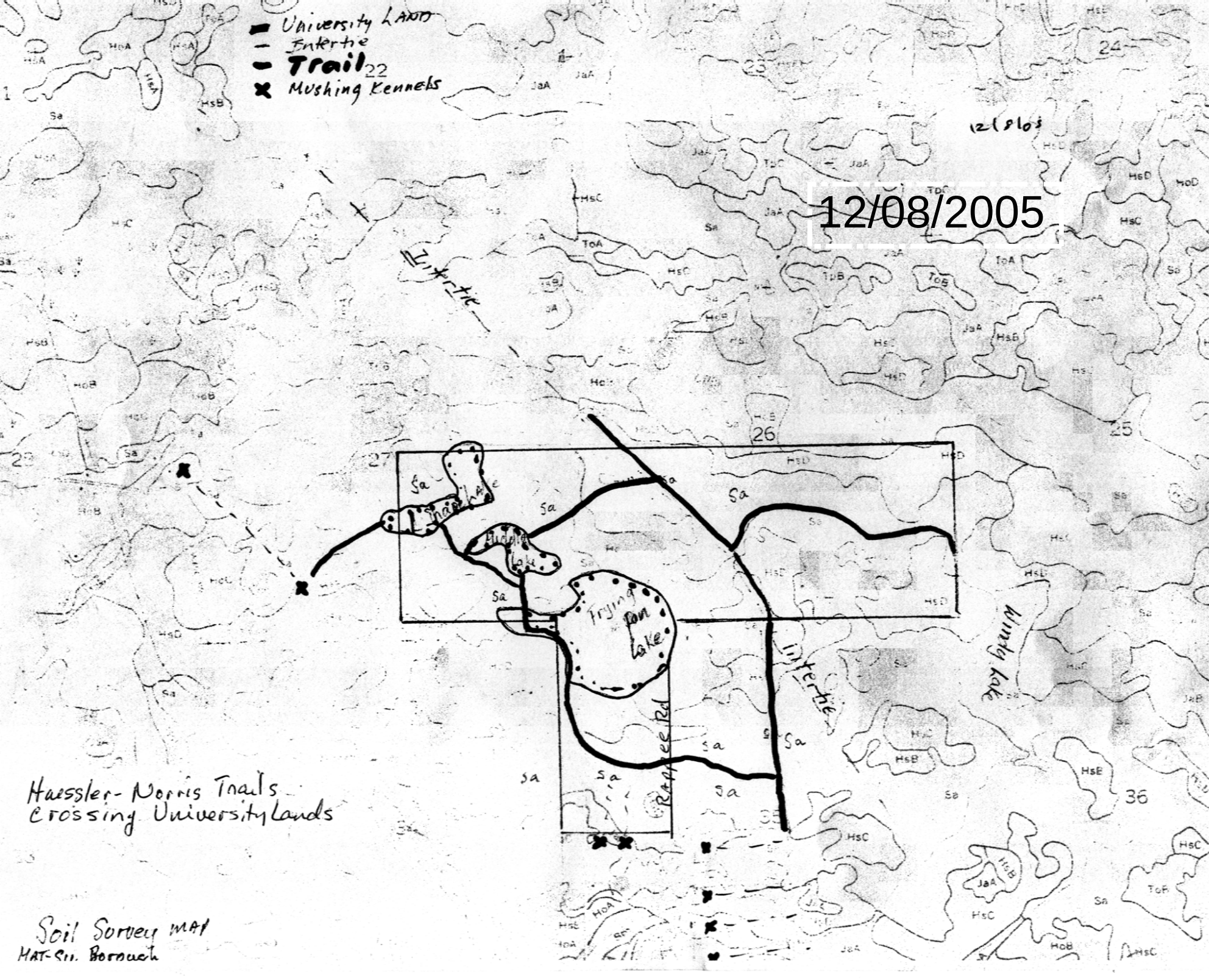
University LAND
Intertie
Trail
Mushing Kennels
12/8/05
12/08/2005
Intertie
Middle Lake
Frying Pan Lake
Rappee Rd
Intertie
Windy Lake
Haessler-Norris Trails
Crossing University Lands
Soil Survey MAP
MAT-SU. Borough

Deception Creek

SU.DC.1001

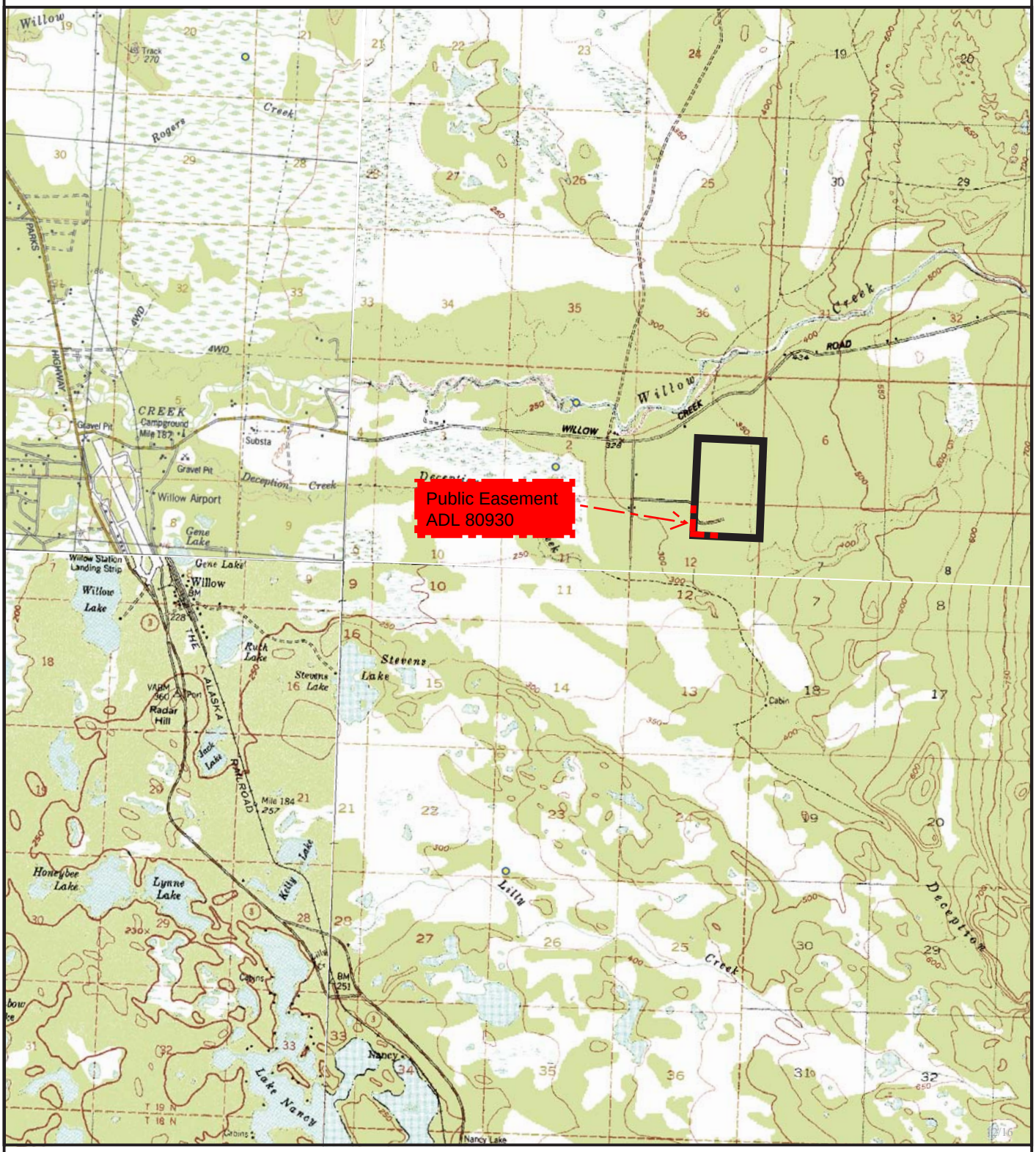

Prepared by: DNR
Source USGS Anchorage C-8, D-8,
Tyonek C-1, D-1
Date 10/05

one mile

Meridian	Township	Range
SM	19N	4W