Talachulitna River Management Unit

Map 3: River Miles 20 - 35

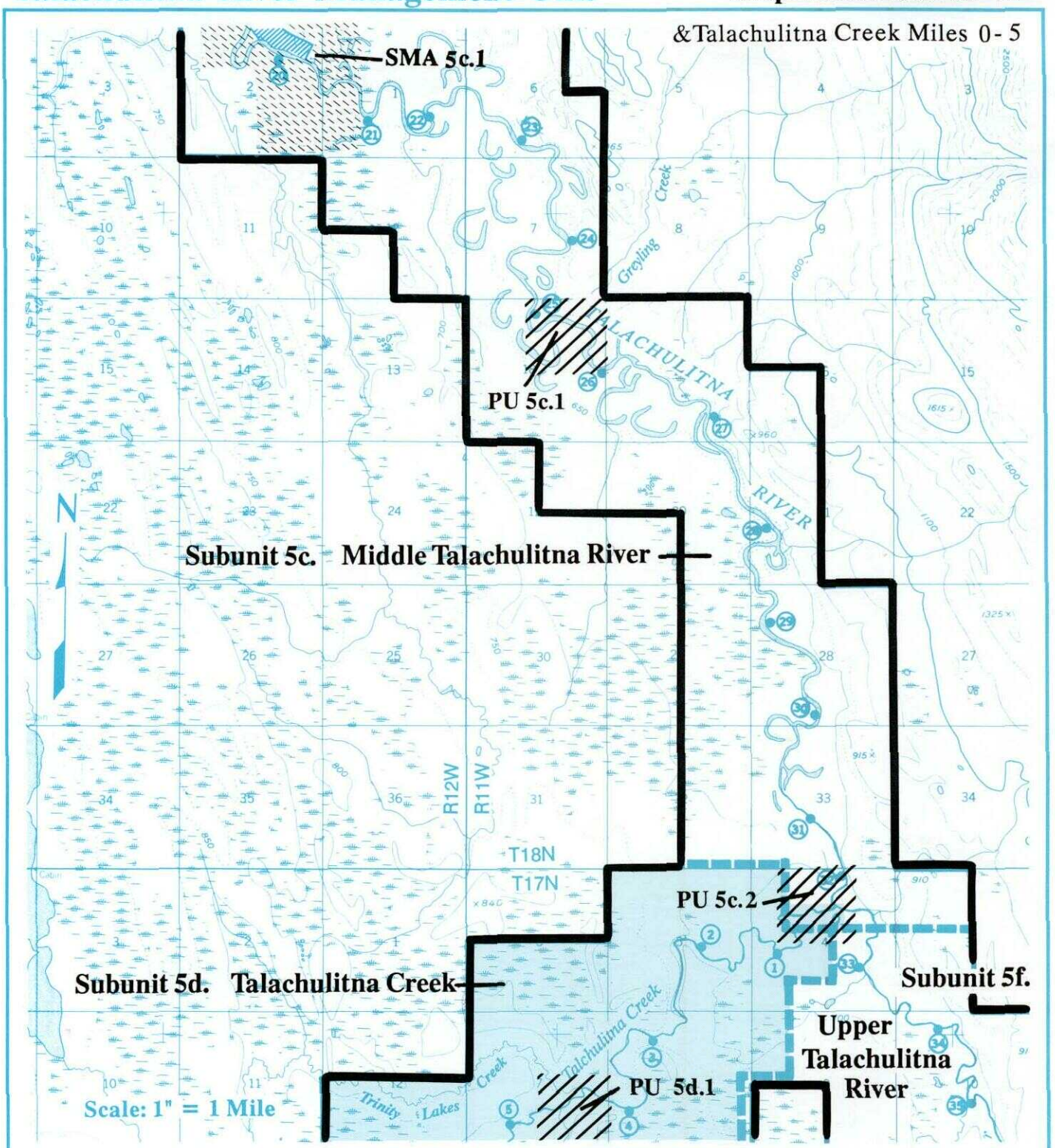

- Management Unit Boundary
- Subunit Boundary
- River Mile
- Private Land
- State Land
- Public Use Sites
- Non-motorized Area (June 15 - August 20)
- Special Management Areas

Talachulitna River Management Unit

Map 6: Talachulitna River Miles 33 - 57 &Talachulitna Creek Miles 1 - 4

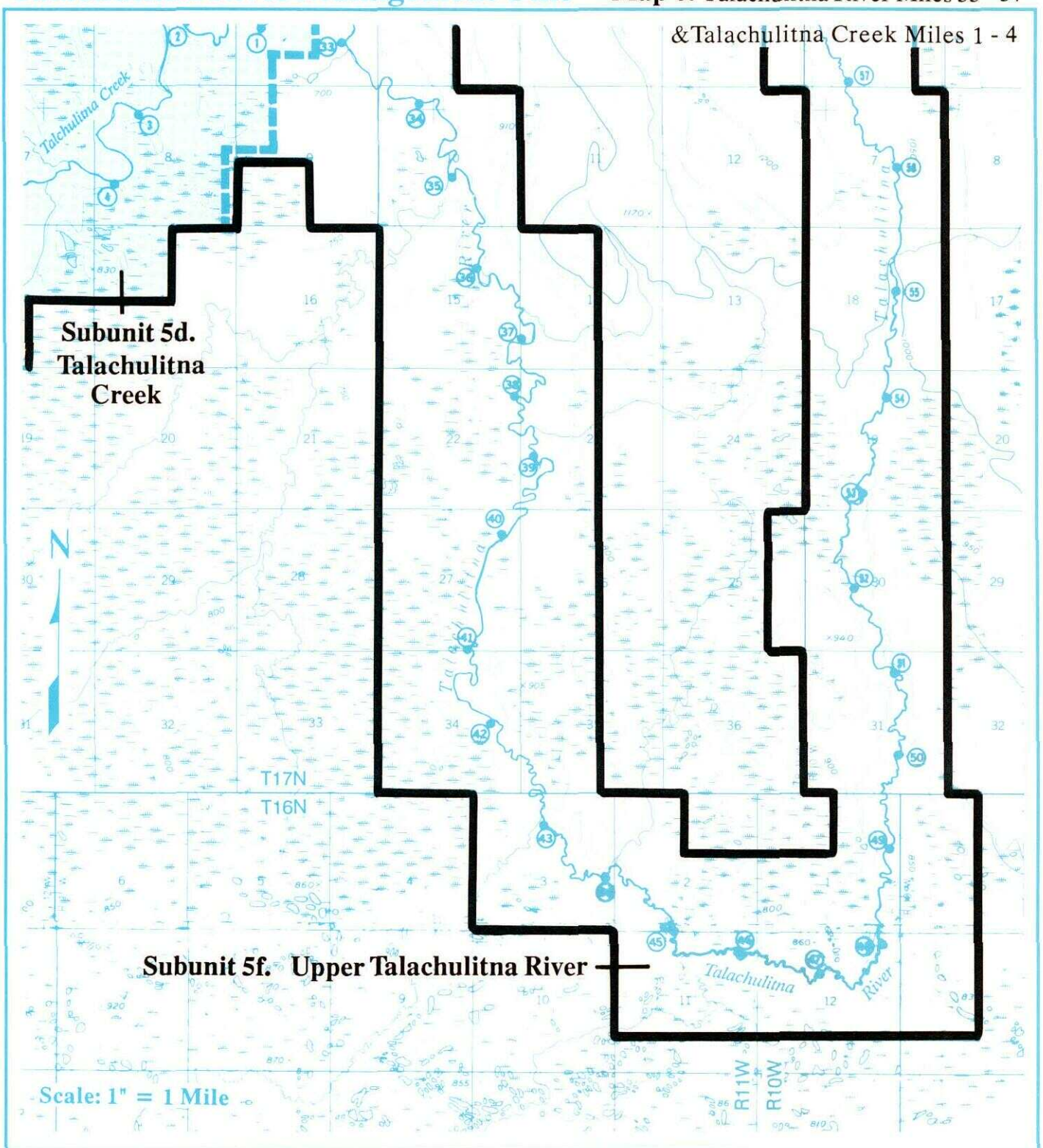

Management Unit Boundary

Subunit Boundary

① River Mile

State Land

Non-motorized Area
(June 15 - August 20)

Talachulitna River Management Unit

Map 7: River Miles 56 - 64

& Wolf Lake Creek Miles 1 - 3

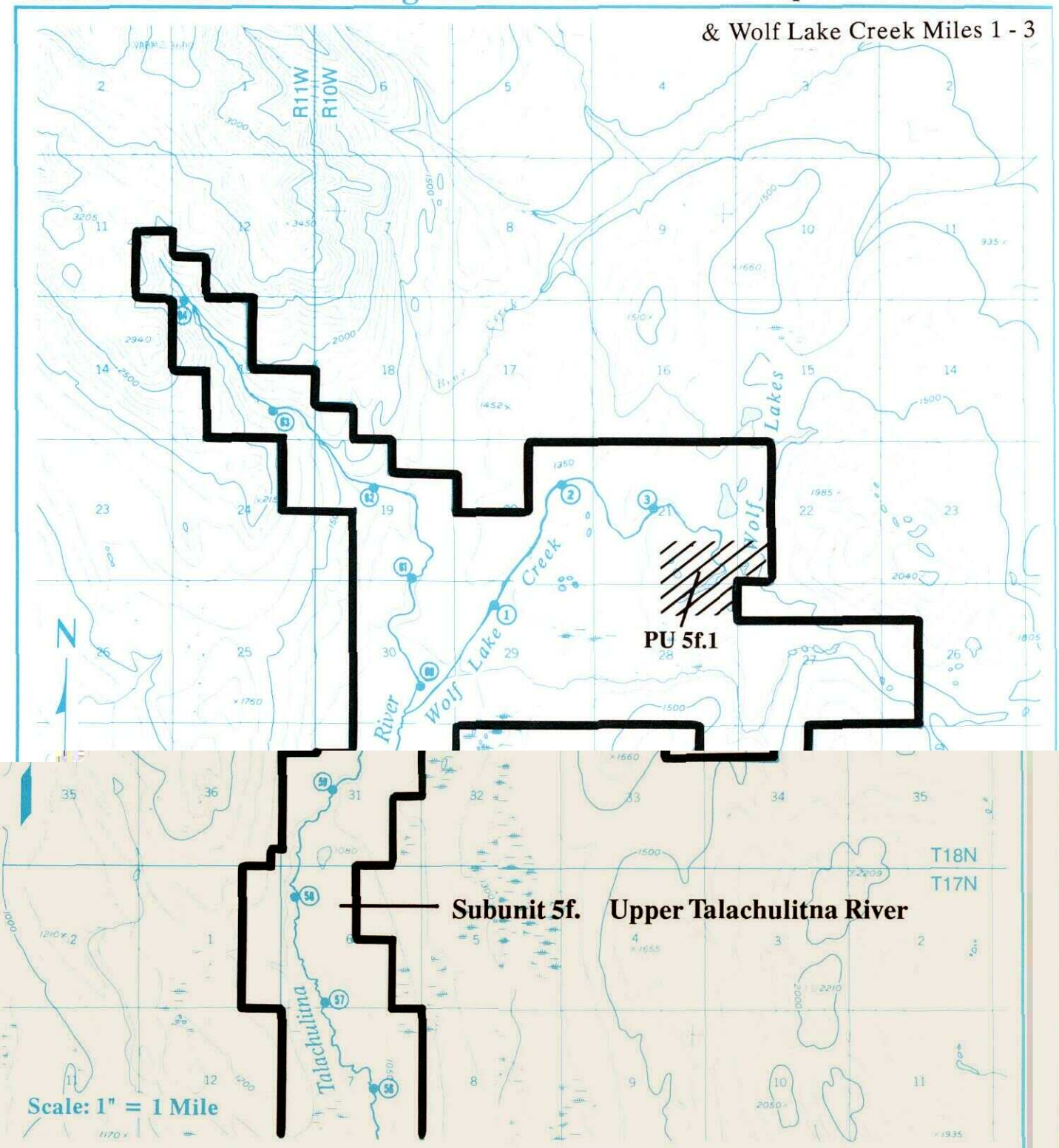

Management Unit Boundary

Subunit Boundary

① River Mile

State Land

Public Use Sites