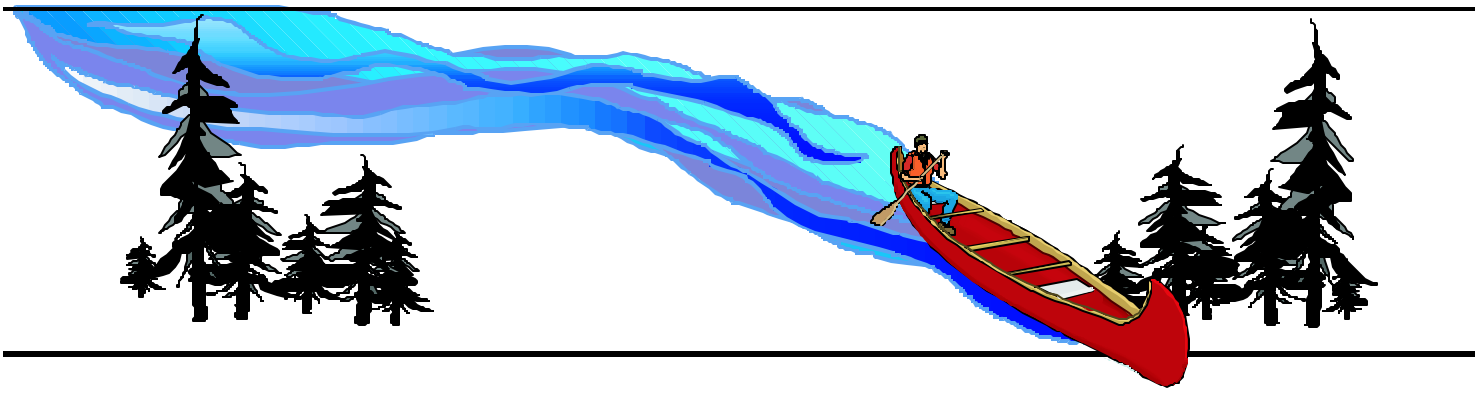

Nushagak & Mulchatna Rivers Recreation Management Plan

(2004 Revision)





PUBLIC REVIEW DRAFT

Comments Due by October 15, 2004

Alaska Department of Natural Resources

July 2004

Public Review Draft

Nushagak & Mulchatna Rivers Recreation Management Plan (2004 Revision)

A Component of the Bristol Bay Area Plan

Note: To receive full consideration, comments on the Public Review Draft must be received before:

5:00 P.M., Friday, October 15, 2004

Send comments to:
Bruce Phelps
Department of Natural Resources
550 West 7th Avenue, Suite 1050
Anchorage, AK 99501-3579
Phone: 907-269-8592
Fax: 907-269-8915
Email: Bruce_Phelps@dnr.state.ak.us

Alaska Department of Natural Resources
Division of Mining, Land & Water
Resource Assessment & Development Section

This publication was released by the Department of Natural Resources, Division of Mining, Land & Water, to inform the public about the Nushagak & Mulchatna Rivers Recreation Management Plan (2004 Revision) Public Review Draft, at a cost of $21.36 per copy, in Anchorage, Alaska.

Table of Contents

Chapter 1. Introduction

Why This Plan was Developed and Revised ..... 1 – 1
What This Plan Covers and Does Not Cover ..... 1 – 4
How This Plan Applies to Federal and Private Land ..... 1 – 5
Relationship of Rivers Management Plan to Bristol Bay Area Plan ..... 1 – 5
Description of the Planning Area ..... 1 – 6

Chapter 2. Goals, Management Intent, and Guidelines

Goals ..... 2 – 1
Management Intent ..... 2 – 1
Guidelines ..... 2 – 2
Generally Allowed Uses ..... 2 – 2
Uses That are not Generally Allowed ..... 2 – 3
Length of Permits and Leases/Type of Facility Authorized ..... 2 – 3
Permanent Facilities ..... 2 – 3
Temporary Facilities (Includes Floating Facilities) ..... 2 – 4
Trapping and Personal Cabins ..... 2 – 4
Boat Storage ..... 2 – 4
Airstrip Development ..... 2 – 4
Camping ..... 2 – 5
Docks ..... 2 – 5
Navigation ..... 2 – 5
Public Access ..... 2 – 5
Public Use Sites ..... 2 – 6
Land Below Ordinary High Water (Shorelands) ..... 2 – 7
Siting Criteria ..... 2 – 8

Chapter 3. Management Guidelines, Public Use Sites, and Recommendations for Each Management Unit

Plan Map ..... 3 – 1
Management Intent ..... 3 – 1
Management Intent and Guidelines ..... 3 – 2
Unit 1. Lower Nushagak River, Keefer Cutoff to Wood River ..... 3 – 5
Unit 2. Iowithla River Corridor ..... 3 – 9
Unit 3. Lower Nushagak River Corridor, Ekwok Vicinity ..... 3 – 11
Unit 4. Kokwok River Corridor ..... 3 – 15

Unit 5. Lower Nushagak and Mulchatna River Corridors, New Stuyahok Vicinity ..... 3 – 17
Unit 6. Lower Nushagak Uplands ..... 3 – 19
Unit 7. Middle Nushagak River Corridor, Koliganek Vicinity ..... 3 – 21
Unit 8. Nuyakuk River Corridor ..... 3 – 23
Unit 9. Middle Nushagak Corridor, Harris Creek to Nuyakuk River ..... 3 – 25
Unit 10. Middle Nushagak Corridor, Chichitnok River to Harris Creek ..... 3 – 27
Unit 11. Middle Nushagak Uplands ..... 3 – 29
Unit 12. King Salmon River Corridor ..... 3 – 31
Unit 13. Upper Nushagak and Chichitnok Rivers Corridor ..... 3 – 33
Unit 14. Nushagak Hills ..... 3 – 35
Unit 15. Lower Mulchatna River Corridor ..... 3 – 37
Unit 16. Stuyahok River Corridor ..... 3 – 41
Unit 17. Koktuli River Corridor ..... 3 – 43
Unit 18. Middle Mulchatna River Corridor, Keefer Creek to Koktuli River ..... 3 – 47
Unit 19. Lower Mulchatna Uplands ..... 3 – 49
Unit 20. Middle Mulchatna River Corridor, Chilikadrotna River to Keefer Creek ..... 3 – 51
Unit 21. Chilchitna River and Tutna Lake Corridor ..... 3 – 55
Unit 22. Upper Mulchatna River Corridor ..... 3 – 57
Unit 23. Chilikadrotna River Corridor ..... 3 – 61
Unit 24. Half Cabin Lakes Area ..... 3 – 65
Unit 25. Upper Mulchatna Upland ..... 3 – 67

Chapter 4. Implementation and Recommendations

Plan Implementation by the Department of Natural Resources ..... 4 – 1
Public Trust Doctrine ..... 4 – 1
Procedures for Plan Review, Modification, and Amendment ..... 4 – 2

Appendices

Appendix A. Glossary ..... A – 1
Appendix B. Easements and Trails ..... B – 1
Appendix C. Public Use Site Maps ..... C – 1
Appendix D. 1990 Version of RRMP Showing Edits ..... D – 1

List of Maps

3.1: Plan Map ..... Jacket at back of plan

List of Figures

1.1: Area of the Nushagak & Mulchatna Rivers Recreation Management Plan Showing Planning Regions of the Bristol Bay Area Plan ..... 1 – 2

List of Tables

Table 2.1: Summary of Management Guidelines ..... 2 – 9
Table 3.1: Nushagak and Mulchatna Recreational Rivers Management Guidelines ..... 3 – 3
Table B.1: Easements and Trails ..... B – 1