North Slope Management Plan - Public Scoping Map

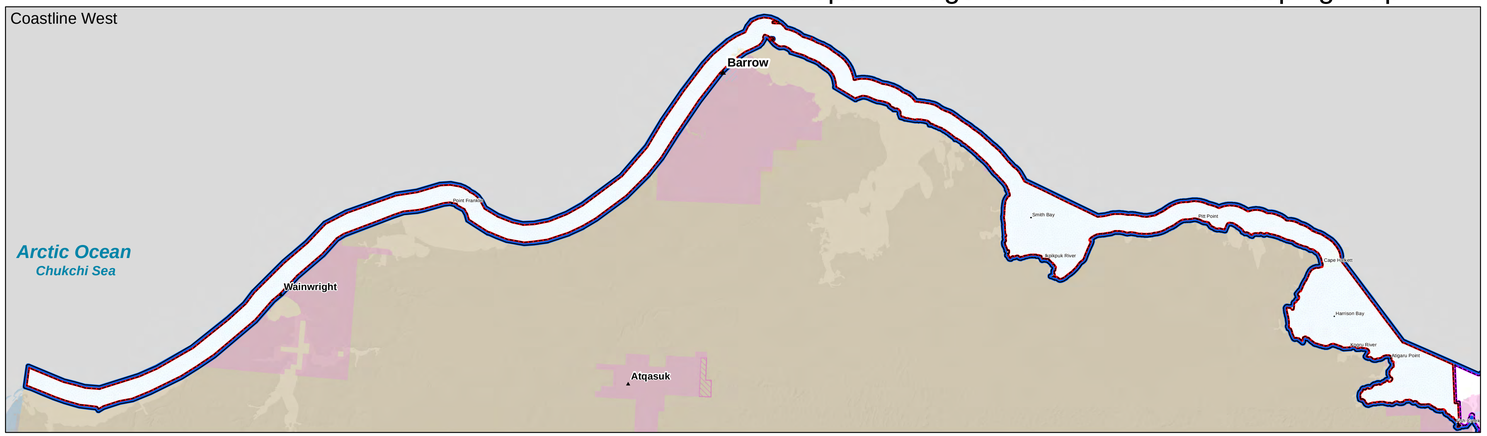

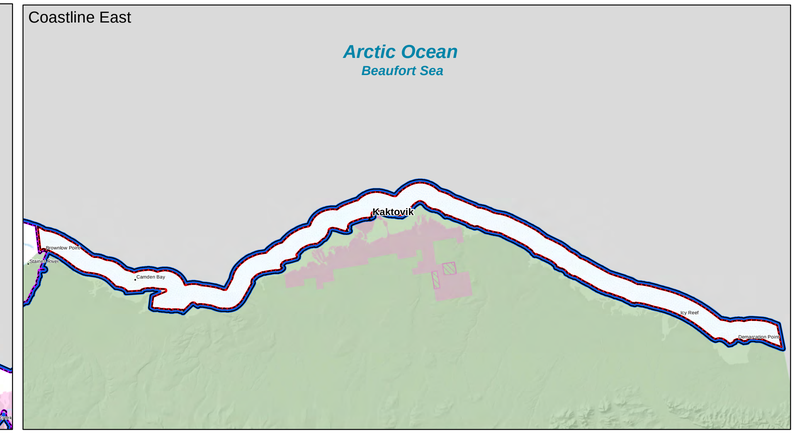

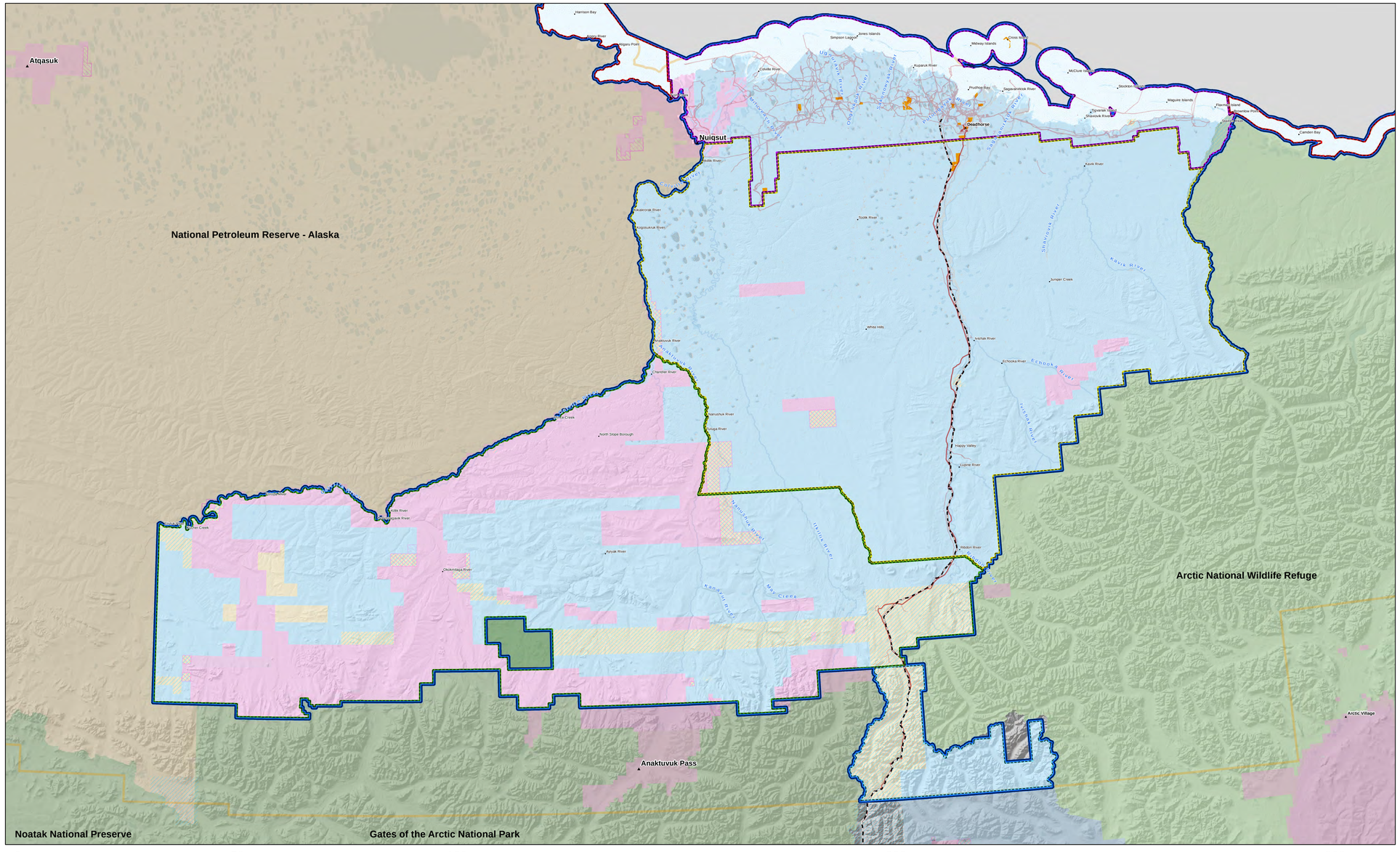

Alaska
Department of Natural Resources

Division of Mining, Land & Water
Resource Assessment & Development Section

Boundaries

- Plan Boundary
- Arctic Coast
- Brooks Foothills
- Central Slope
- Chandalar
- Prudhoe Bay

Generalized Land Status

- State Land
- State Selected Lands
- Native Land
- Native Selected Land
- Borough Land
- BLM
- NPS
- USFWS

- Dalton Highway
- TAPS
- North Slope Borough
- Existing Infrastructure

N

1:750,000

0 50 100 200 300 Miles