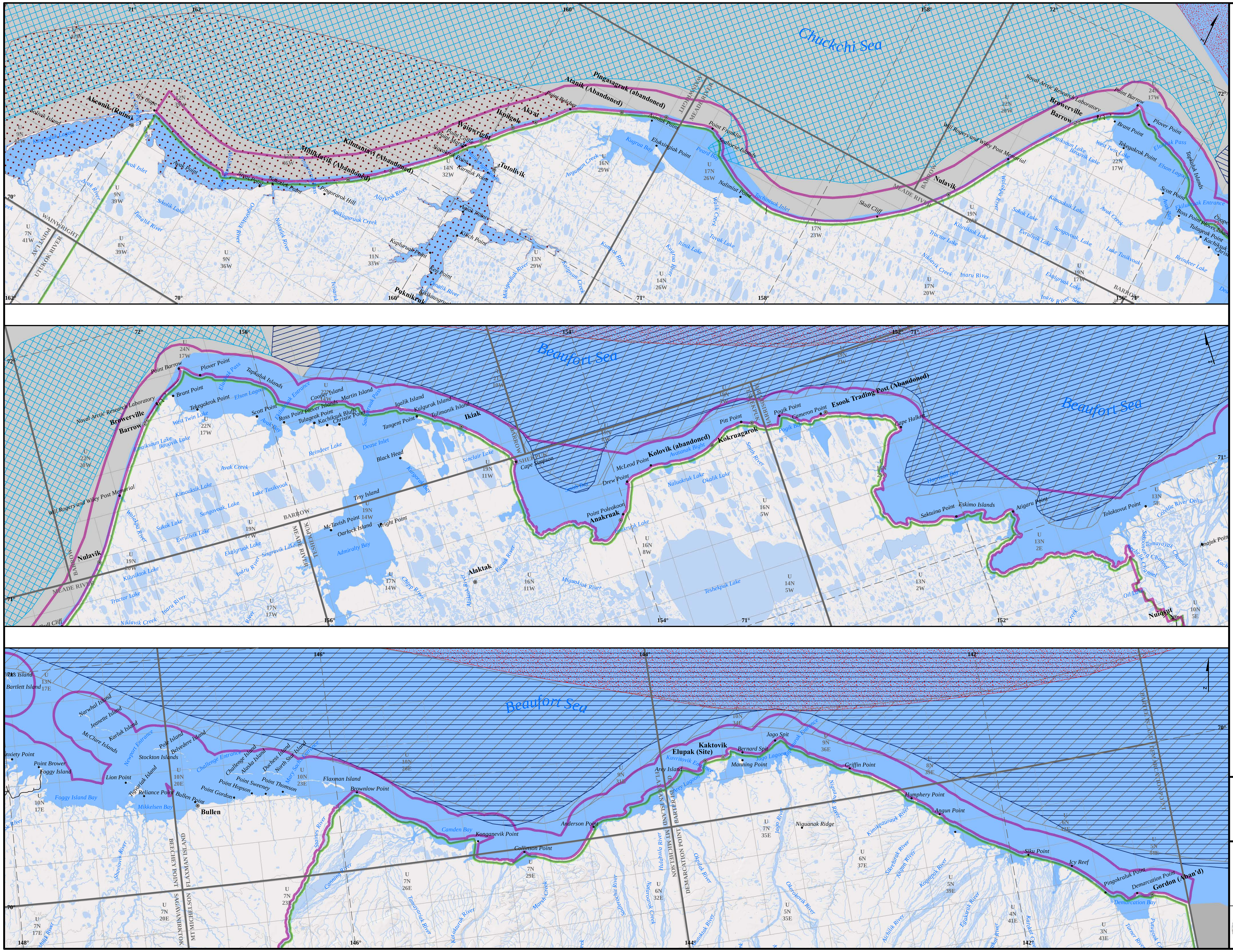

LEGEND

North Slope Planning Area
Conservation System Unit (Offset for display)
USGS 250k Quad Boundaries
Township Boundaries
Trans-Alaska Pipeline
Secondary Roads (unpaved)

Whales[1]

Bowhead Whale, Major Adult Area (June-September)
Bowhead Whale, Major Adult Area (May)
White (Beluga) Whale, Major Adult Area (September)
White (Beluga) Whale, Major Adult Area (May-September)
Gray Whale, Adult Area (April-December)
Gray Whale, Occasional Occurrence (April-December)

All legend items may not appear on each map tile

NOTES

[1]Adult Bowhead whales occur through the region shown from May through October. Bowhead whales migrate through the Chukchi and Beaufort seas west to east in April through June, then east to west in September through November. Similarly White whales migrate west to east from Jay through June, and east to west from September through October. *(Bering, Chukchi, and Beaufort Seas Coastal and Ocean Zones Strategic Assessment: Data Atlas, National Oceanic and Atmospheric Administration, November 1988)*

DISCLAIMER

This atlas is a graphical representation of digital data from multiple sources. Not all features indicated on this map have been constructed or physically located. This atlas is a reference document only and is not intended to be used for navigation. The State of Alaska Makes no expressed or implied warranties with respect to the character, function, accuracy, or capabilities of this product or its appropriateness for any user's purposes. In no event will the State of Alaska be liable for any incidental, indirect, special, consequential, or other damages suffered by the user or any other person or entity from use of this atlas.

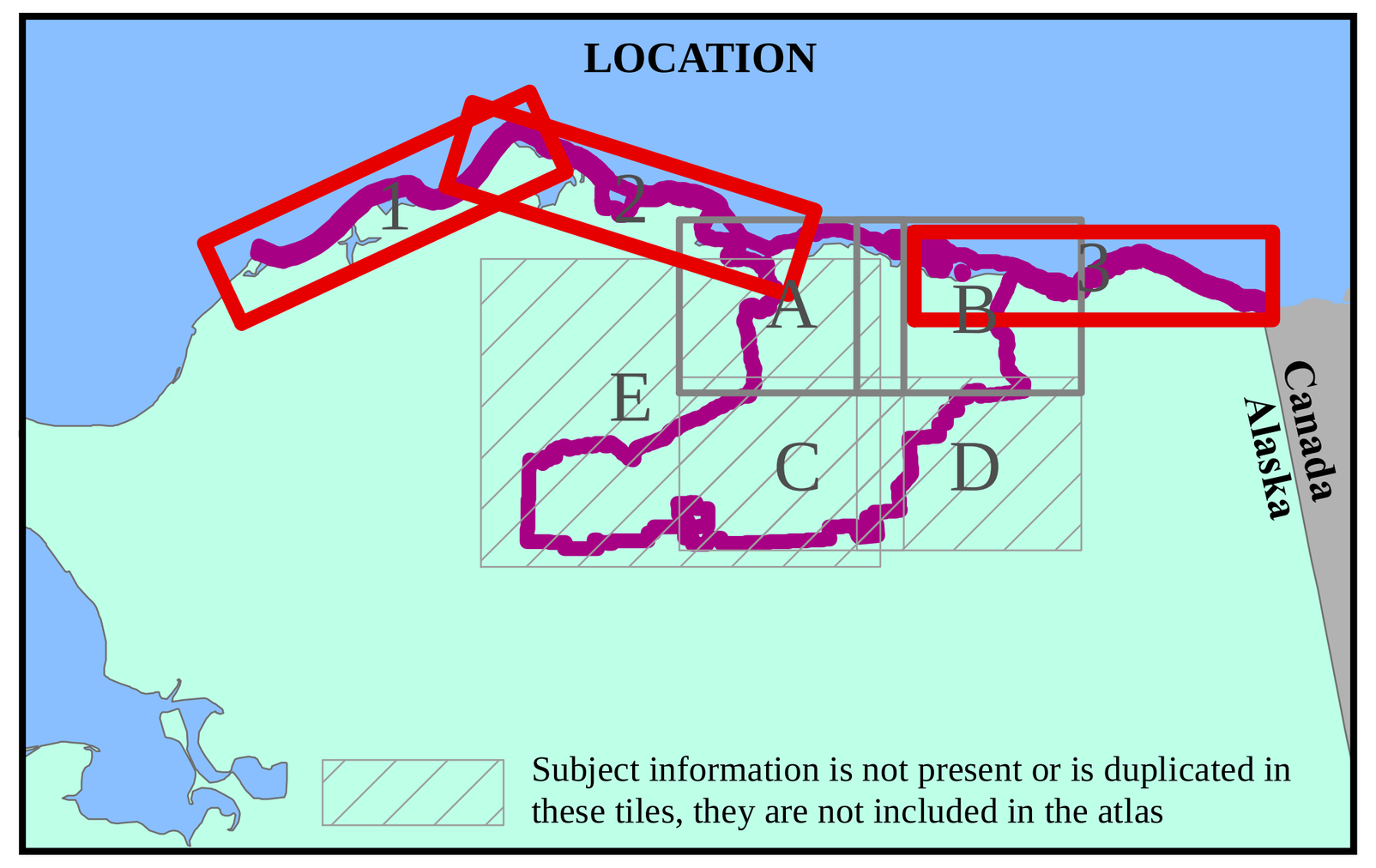

Map Projection: NAD 1983 Alaska Albers
Map Scale: 1:400,000
Contour Interval = 200'

0 2.5 5 10 15 20 25 Miles

Alaska Department of Natural Resources
North Slope Planning Area

WHALES

May 2014	Tiles 1, 2 and 3
	Page 11.0

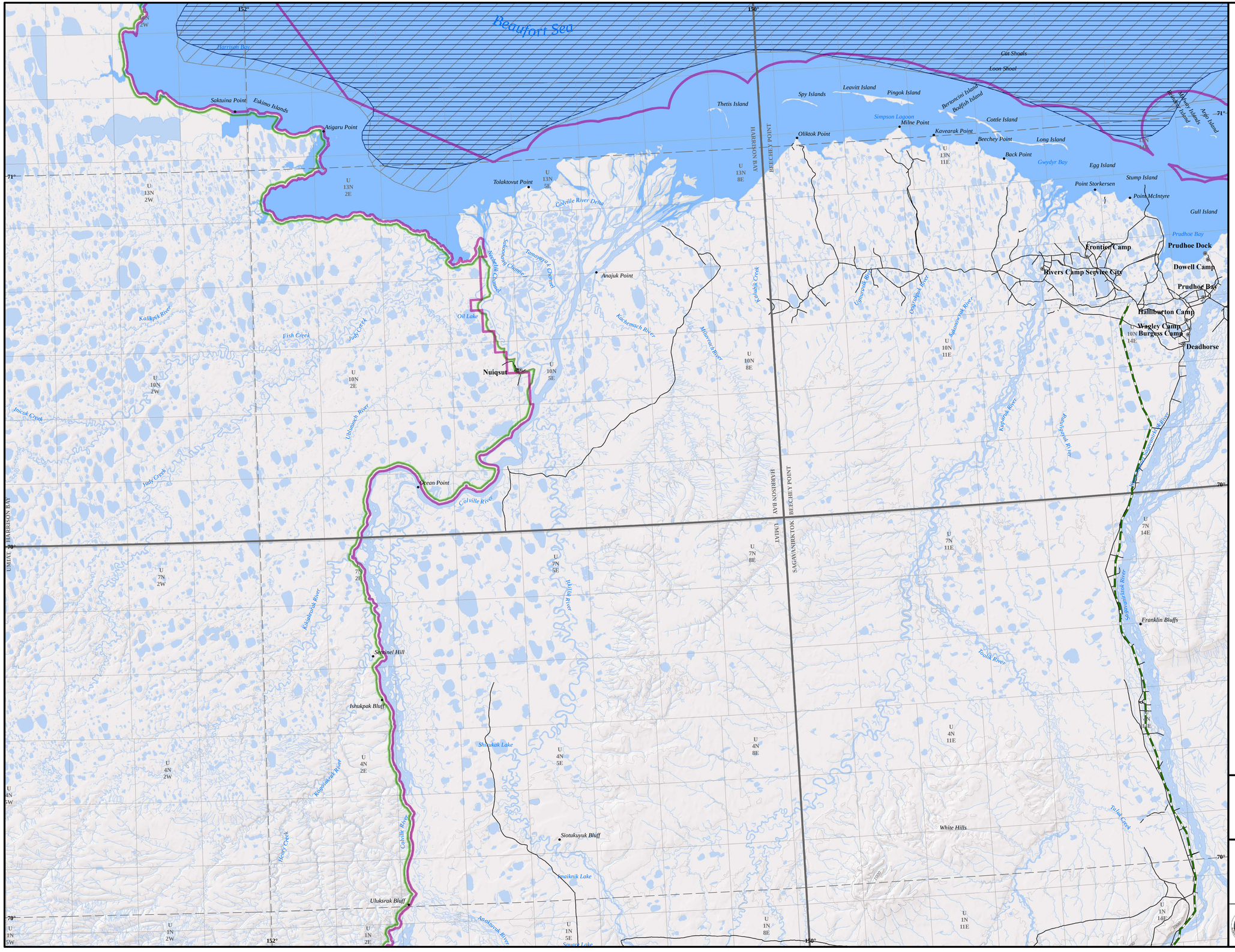

LEGEND

- North Slope Planning Area
- Conservation System Unit (Offset for display)
- USGS 250k Quad Boundaries
- Township Boundaries
- Trans-Alaska Pipeline
- Secondary Roads (unpaved)

Whales[1]

- Bowhead Whale, Major Adult Area (June-September)
- Bowhead Whale, Major Adult Area (May)
- White (Beluga) Whale, Major Adult Area (September)
- White (Beluga) Whale, Major Adult Area (May-September)
- Gray Whale, Adult Area (April-December)
- Gray Whale, Occasional Occurrence (April-December)

All legend items may not appear on each map tile

NOTES

[1]Adult Bowhead whales occur through the region shown from May through October. Bowhead whales migrate through the Chukchi and Beaufort seas west to east in April through June, then east to west in September through November. Similarly White whales migrate west to east from Jay through June, and east to west from September through October. *(Bering, Chukchi, and Beaufort Seas Coastal and Ocean Zones Strategic Assessment: Data Atlas, National Oceanic and Atmospheric Administration, November 1988)*

DISCLAIMER

This atlas is a graphical representation of digital data from multiple sources. Not all features indicated on this map have been constructed or physically located. This atlas is a reference document only and is not intended to be used for navigation. The State of Alaska Makes no expressed or implied warranties with respect to the character, function, accuracy, or capabilities of this product or its appropriateness for any user's purposes. In no event will the State of Alaska be liable for any incidental, indirect, special, consequential, or other damages suffered by the user or any other person or entity from use of this atlas.

LOCATION

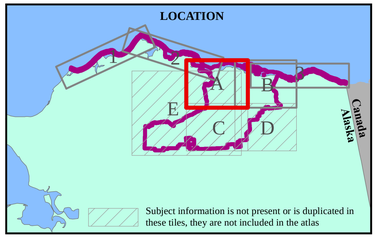

Map Projection: NAD 1983 Alaska Albers
Map Scale: 1:250,000
Contour Interval = 200'

0 2.5 5 10 15 Miles

N

Alaska Department of Natural Resources
North Slope Planning Area

WHALES

May 2014

Tile A

Page 11.1

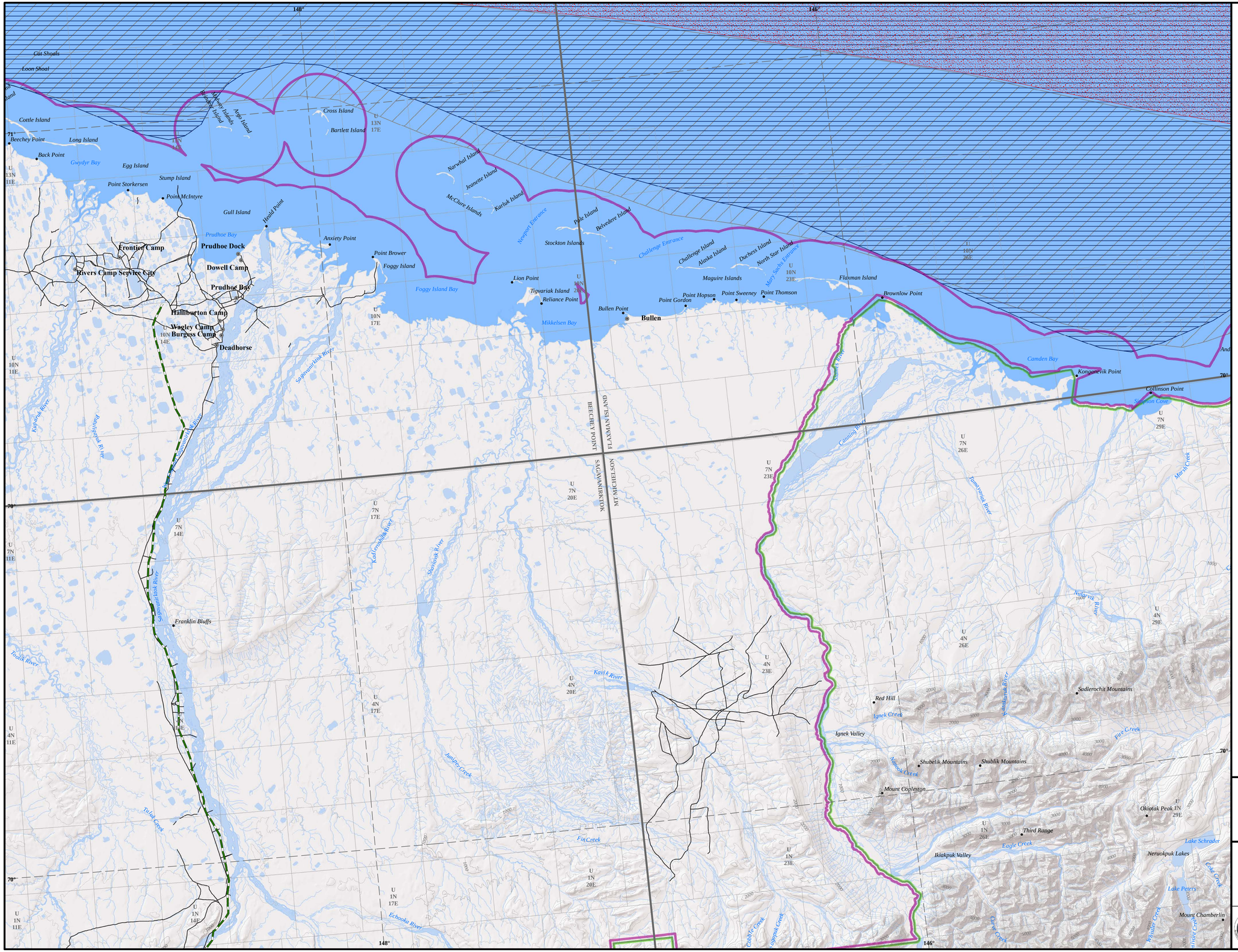

LEGEND

- North Slope Planning Area
- Conservation System Unit (Offset for display)
- USGS 250k Quad Boundaries
- Township Boundaries
- Trans-Alaska Pipeline
- Secondary Roads (unpaved)

Whales[1]

- Bowhead Whale, Major Adult Area (June-September)
- Bowhead Whale, Major Adult Area (May)
- White (Beluga) Whale, Major Adult Area (September)
- White (Beluga) Whale, Major Adult Area (May-September)
- Gray Whale, Adult Area (April-December)
- Gray Whale, Occasional Occurrence (April-December)

All legend items may not appear on each map tile

NOTES

[1]Adult Bowhead whales occur through the region shown from May through October. Bowhead whales migrate through the Chukchi and Beaufort seas west to east in April through June, then east to west in September through November. Similarly White whales migrate west to east from Jay through June, and east to west from September through October. *(Bering, Chukchi, and Beaufort Seas Coastal and Ocean Zones Strategic Assessment: Data Atlas, National Oceanic and Atmospheric Administration, November 1988)*

DISCLAIMER

This atlas is a graphical representation of digital data from multiple sources. Not all features indicated on this map have been constructed or physically located. This atlas is a reference document only and is not intended to be used for navigation. The State of Alaska Makes no expressed or implied warranties with respect to the character, function, accuracy, or capabilities of this product or its appropriateness for any user's purposes. In no event will the State of Alaska be liable for any incidental, indirect, special, consequential, or other damages suffered by the user or any other person or entity from use of this atlas.

LOCATION

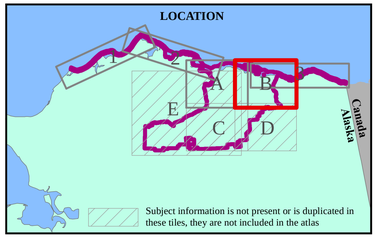

Map Projection: NAD 1983 Alaska Albers
Map Scale: 1:250,000
Contour Interval = 200'

0 2.5 5 10 15 Miles

N

Alaska Department of Natural Resources
North Slope Planning Area

WHALES

May 2014

Tile B

Page 11.2