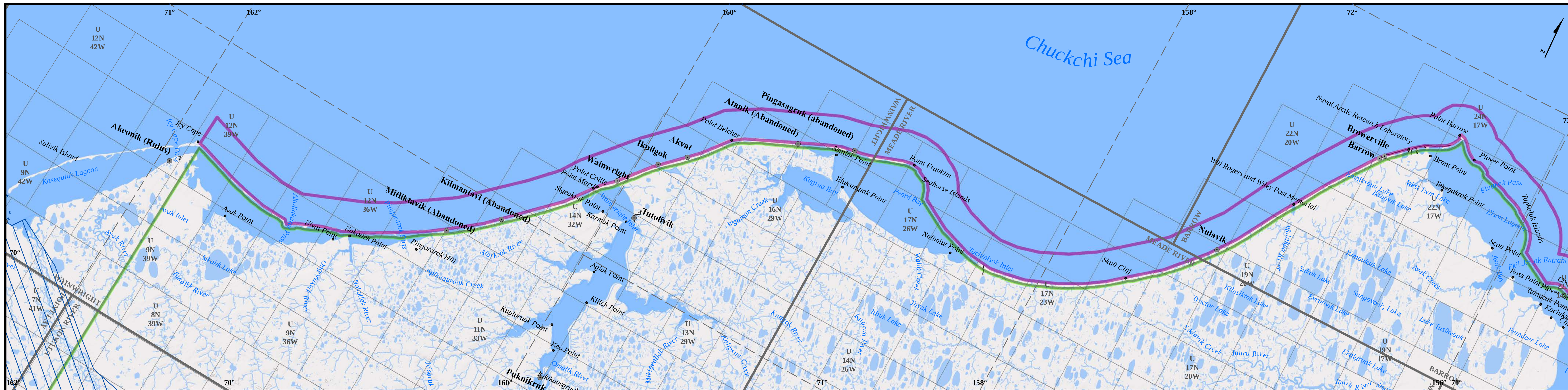

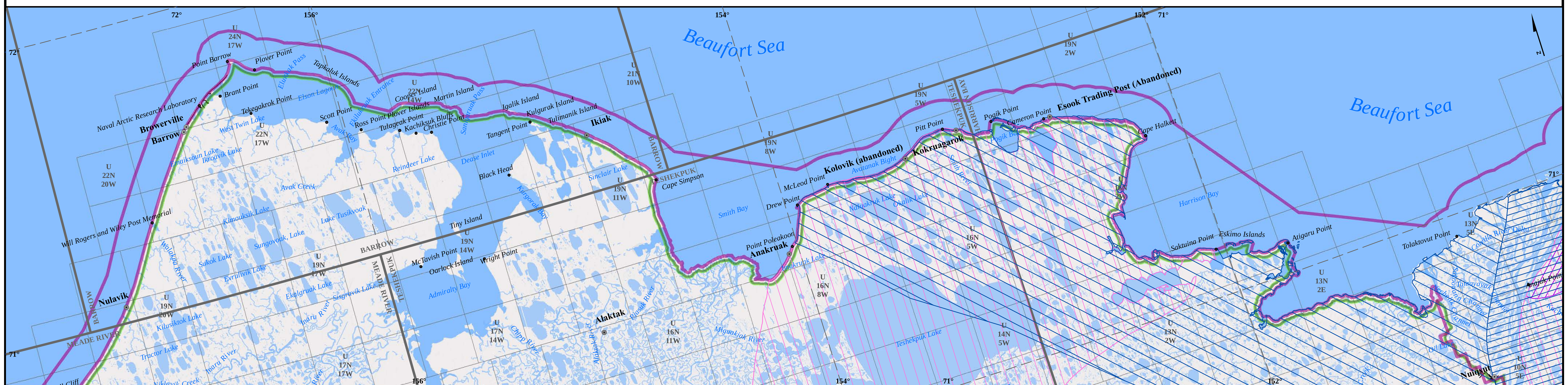

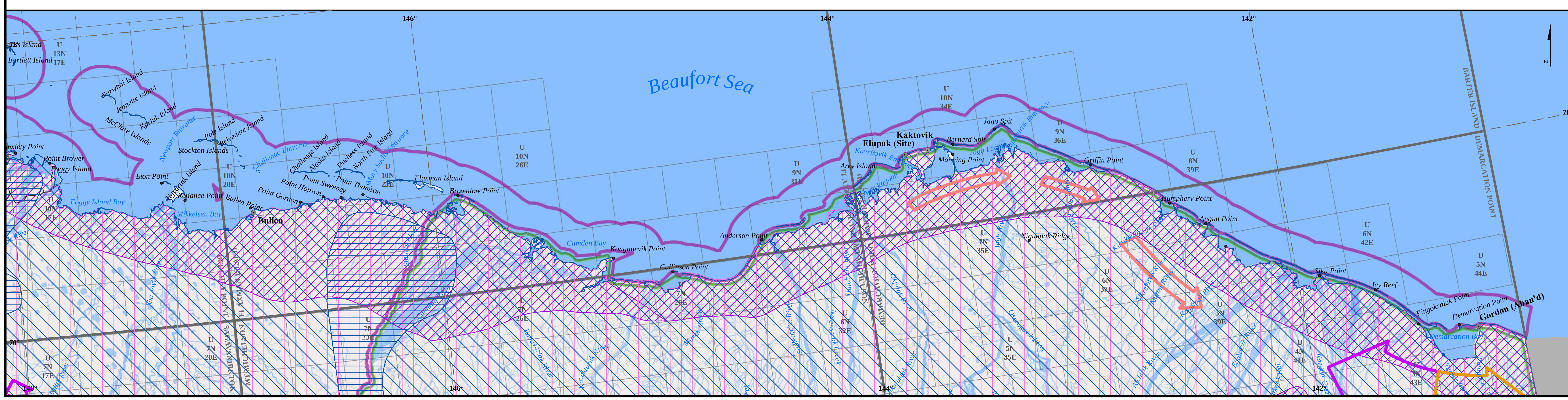

LEGEND

North Slope Planning Area

Conservation System Unit (Offset for display)

USGS 250k Quad Boundaries

Township Boundaries

Trans-Alaska Pipeline

Secondary Roads (unpaved)

Wildlife[1]

Moose Winter Range

Muskox General Distribution

Muskox Concentration Areas, April-June, & October

Caribou Calving Areas

Caribou Insect Relief Areas

Caribou Migration Spring

Caribou Migration Fall

Caribou Migration Summer

Dall Sheep General Range

Dall Sheep Winter Range

Dall Sheep Known Mineral Licks

All legend items may not appear on each map tile

NOTES

[1]The general distribution of moose encompasses all low lying areas of the North Slope region shown here, generally those less than 2000 feet in elevation. The general distribution of caribou also encompasses all areas of the North Slope region shown here. *(Alaska Habitat Management Guide, Arctic Region Map Atlas, State of Alaska Department of Fish and Game, Division of Habitat, 1986)*

DISCLAIMER

This atlas is a graphical representation of digital data from multiple sources. Not all features indicated on this map have been constructed or physically located. This atlas is a reference document only and is not intended to be used for navigation. The State of Alaska Makes no expressed or implied warranties with respect to the character, function, accuracy, or capabilities of this product or its appropriateness for any user's purposes. In no event will the State of Alaska be liable for any incidental, indirect, special, consequential, or other damages suffered by the user or any other person or entity from use of this atlas.

LOCATION

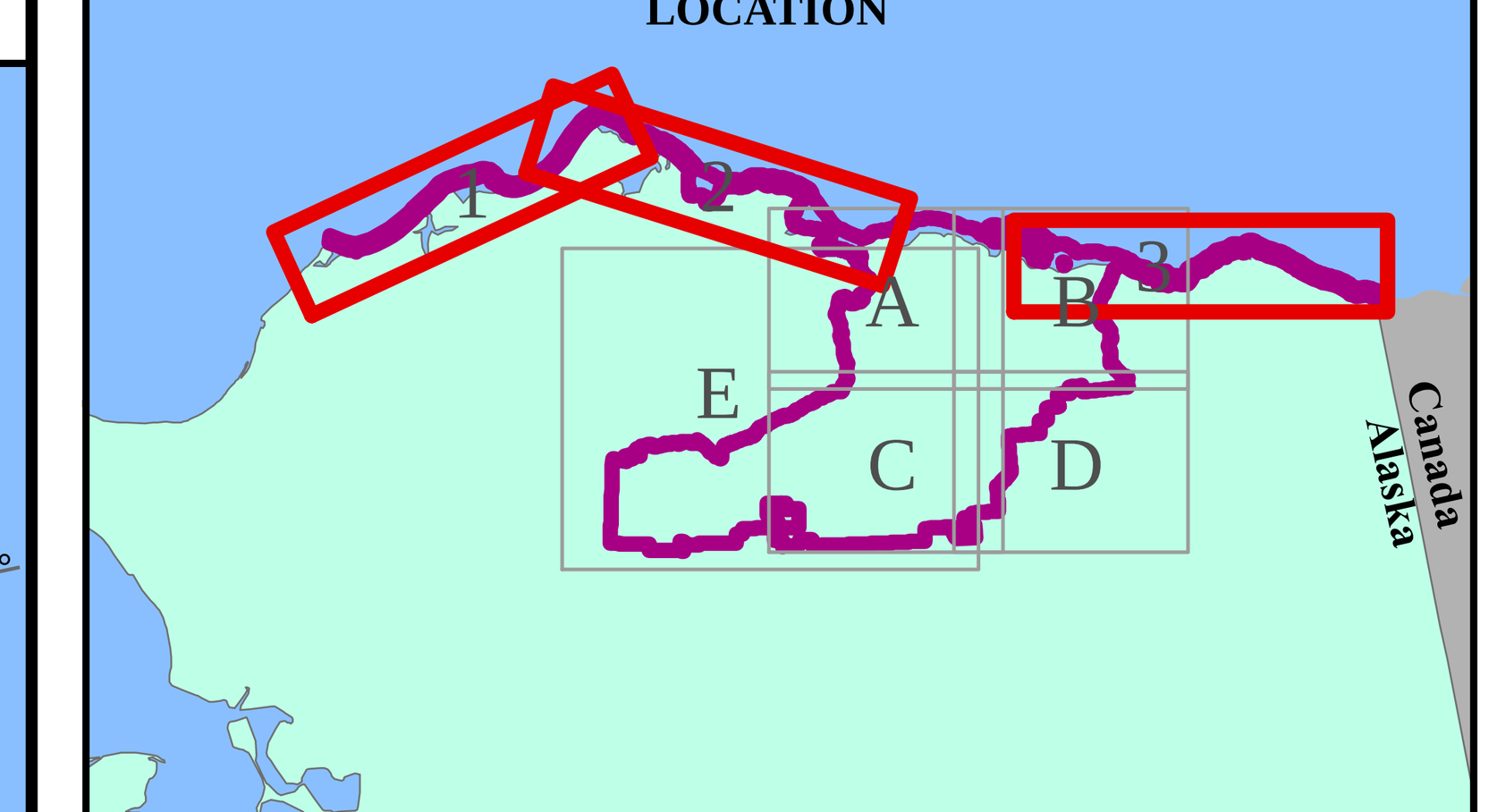

Map Projection: NAD 1983 Alaska Albers
Map Scale: 1:445,000
Contour Interval = 200'

0 2.5 5 10 15 20 25 Miles

Alaska Department of Natural Resources
North Slope Planning Area

MOOSE, DALL SHEEP, CARIBOU & MUSKOX

May 2014

Tiles 1, 2, and 3

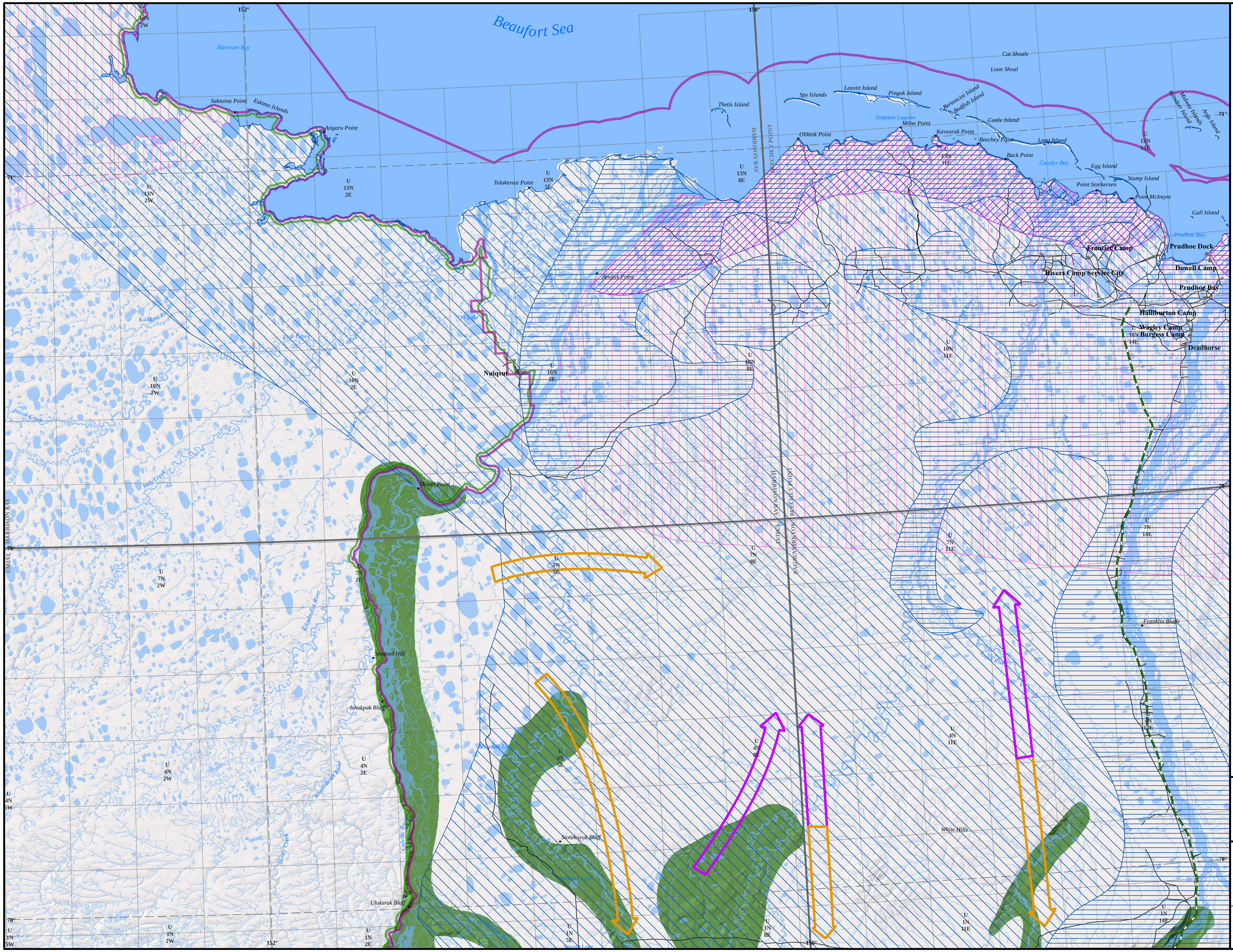

LEGEND

- North Slope Planning Area
- Conservation System Unit (Offset for display)
- USGS 250k Quad Boundaries
- Township Boundaries
- Trans-Alaska Pipeline
- Secondary Roads (unpaved)

Wildlife[1]

- Moose Winter Range
- Muskox General Distribution
- Muskox Concentration Areas, April-June, & October
- Caribou Calving Areas
- Caribou Insect Relief Areas
- Caribou Migration Spring
- Caribou Migration Fall
- Caribou Migration Summer
- Dall Sheep General Range
- Dall Sheep Winter Range
- Dall Sheep Known Mineral Licks

All legend items may not appear on each map tile

NOTES

[1]The general distribution of moose encompasses all low lying areas of the North Slope region shown here, generally those less than 2000 feet in elevation. The general distribution of caribou also encompasses all areas of the North Slope region shown here. *(Alaska Habitat Management Guide, Arctic Region Map Atlas, State of Alaska Department of Fish and Game, Division of Habitat, 1986)*

DISCLAIMER

This atlas is a graphical representation of digital data from multiple sources. Not all features indicated on this map have been constructed or physically located. This atlas is a reference document only and is not intended to be used for navigation. The State of Alaska Makes no expressed or implied warranties with respect to the character, function, accuracy, or capabilities of this product or its appropriateness for any user's purposes. In no event will the State of Alaska be liable for any incidental, indirect, special, consequential, or other damages suffered by the user or any other person or entity from use of this atlas.

LOCATION

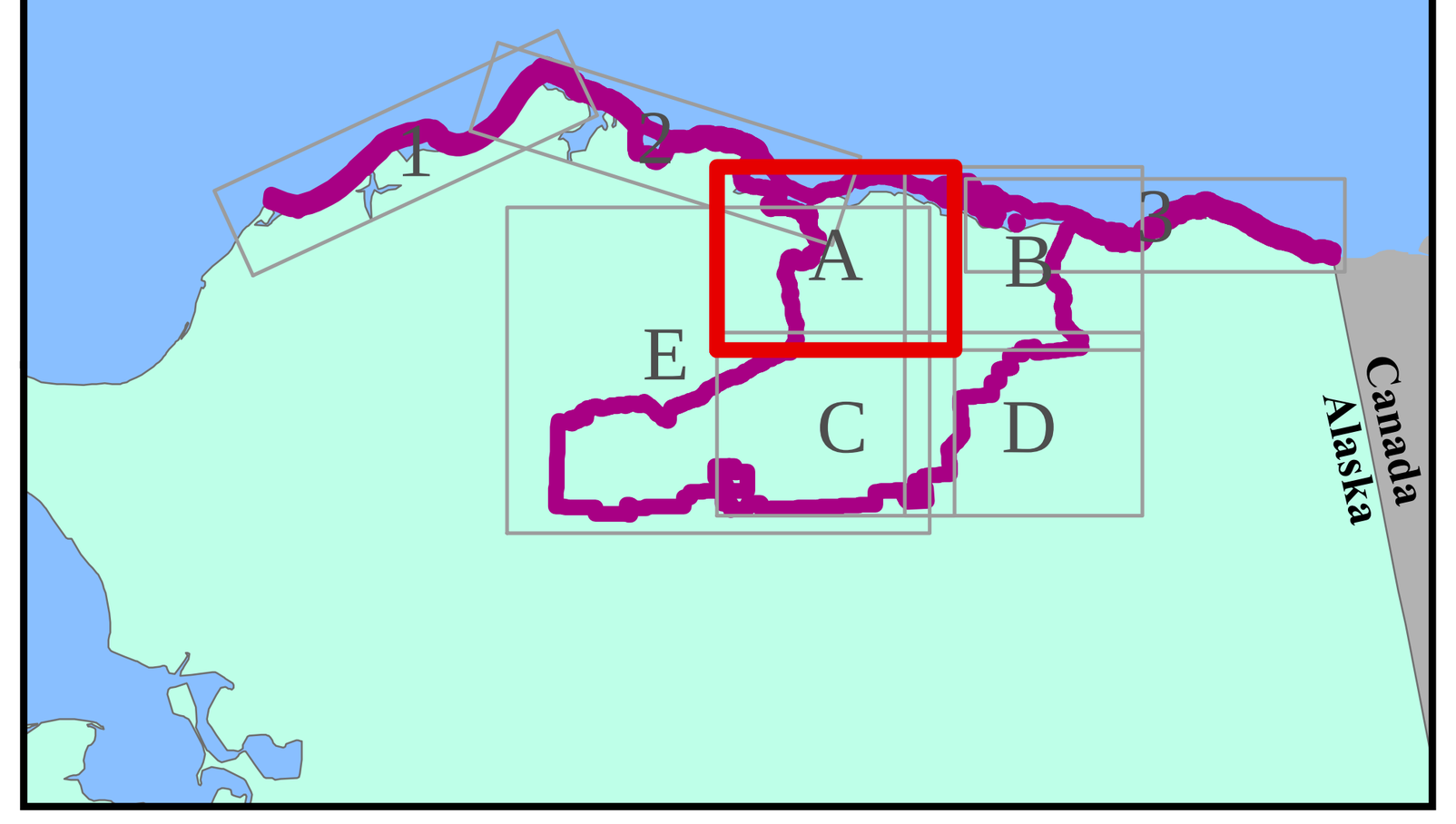

Map Projection: NAD 1983 Alaska Albers
Map Scale: 1:250,000
Contour Interval = 200'

0 2.5 5 10 15 Miles

N

Alaska Department of Natural Resources
North Slope Planning Area

MOOSE, DALL SHEEP, CARIBOU & MUSKOX

May 2014

Tile A

148°
146°
71°
70°
Cat Shoals
Loon Shoal
Cottle Island
Beechey Point
Long Island
Back Point
Gwydyr Bay
Egg Island
Stump Island
Point Storkersen
Point McIntyre
Gull Island
Heald Point
Prudhoe Bay
Anxiety Point
Point Brower
Foggy Island
Foggy Island Bay
Frontier Camp
Prudhoe Dock
Dowell Camp
Rivers Camp Service City
Prudhoe Bay
Halliburton Camp
Wagley Camp
Burgess Camp
Deadhorse
Spine Road
Kuparuk River
Sagavanirktok River
Putuligayuk River
Franklin Bluffs
Itkillik River
Toolik River
Dalton Highway
Trans-Alaska Pipeline
Meltwater Lake
Toolik Lake
Kuparuk River
Kogru River
Ivotuk
Cross Island
Bartlett Island
Midway Islands
Boulder Island
Argo Island
Narwhal Island
Jeanette Island
McClure Islands
Karluk Island
Pole Island
Belvedere Island
Stockton Islands
Newport Entrance
Challenge Entrance
Mary Sachs Entrance
Challenge Island
Alaska Island
Duchess Island
North Star Island
Maguire Islands
Flaxman Island
Lion Point
Tigvariak Island
Reliance Point
Mikkelsen Bay
Bullen Point
Bullen
Point Gordon
Point Hopson
Point Sweeney
Point Thomson
Brownlow Point
Camden Bay
Kongarvik Point
Gallinson Point
Simpson Cove
Barrow
Atqasuk
Wainwright
Point Lay
Kobuk
Anaktuvuk Pass
Umiat
Nuiqsut
Barrow-Atqasuk-Wainwright Road
Deadhorse-Umiat Winter Road
Red Hill
Sadlerochit Mountains
Lupine Valley
Shublik Mountains
Mount Copleston
Okpiruk Peak
Third Ridge
Mukpuk Valley
Nerokpuk Lakes
Mount Chamberlin
Canada
Alaska
U 13N 17E
U 13N 14E
U 12N 11E
U 10N 26E
U 10N 23E
U 10N 20E
U 10N 17E
U 10N 14E
U 10N 11E
U 7N 26E
U 7N 23E
U 7N 20E
U 7N 17E
U 7N 14E
U 7N 11E
U 4N 29E
U 4N 26E
U 4N 23E
U 4N 20E
U 4N 17E
U 4N 14E
U 4N 11E
U 1N 23E
U 1N 20E
U 1N 17E
U 1N 14E
U 1N 11E

LEGEND

- North Slope Planning Area
- Conservation System Unit (Offset for display)
- USGS 250k Quad Boundaries
- Township Boundaries
- Trans-Alaska Pipeline
- Secondary Roads (unpaved)

Wildlife[1]

- Moose Winter Range
- Muskox General Distribution
- Muskox Concentration Areas, April-June, & October
- Caribou Calving Areas
- Caribou Insect Relief Areas
- Caribou Migration Spring
- Caribou Migration Fall
- Caribou Migration Summer
- Dall Sheep General Range
- Dall Sheep Winter Range
- Dall Sheep Known Mineral Licks

All legend items may not appear on each map tile

NOTES

[1]The general distribution of moose encompasses all low lying areas of the North Slope region shown here, generally those less than 2000 feet in elevation. The general distribution of caribou also encompasses all areas of the North Slope region shown here. (*Alaska Habitat Management Guide, Arctic Region Map Atlas, State of Alaska Department of Fish and Game, Division of Habitat, 1986)*

DISCLAIMER

This atlas is a graphical representation of digital data from multiple sources. Not all features indicated on this map have been constructed or physically located. This atlas is a reference document only and is not intended to be used for navigation. The State of Alaska Makes no expressed or implied warranties with respect to the character, function, accuracy, or capabilities of this product or its appropriateness for any user's purposes. In no event will the State of Alaska be liable for any incidental, indirect, special, consequential, or other damages suffered by the user or any other person or entity from use of this atlas.

LOCATION

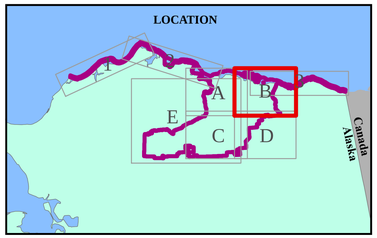

Map Projection: NAD 1983 Alaska Albers
Map Scale: 1:250,000
Contour Interval = 200'

0 2.5 5 10 15 Miles

N

Alaska Department of Natural Resources
North Slope Planning Area

MOOSE, DALL SHEEP, CARIBOU & MUSKOX

May 2014

Tile B

Page 7.2

LEGEND

- North Slope Planning Area
- Conservation System Unit (Offset for display)
- USGS 250k Quad Boundaries
- Township Boundaries
- Trans-Alaska Pipeline
- Secondary Roads (unpaved)

Wildlife[1]

- Moose Winter Range
- Muskox General Distribution
- Muskox Concentration Areas, April-June, & October
- Caribou Calving Areas
- Caribou Insect Relief Areas
- Caribou Migration Spring
- Caribou Migration Fall
- Caribou Migration Summer
- Dall Sheep General Range
- Dall Sheep Winter Range
- Dall Sheep Known Mineral Licks

All legend items may not appear on each map tile

NOTES

[1]The general distribution of moose encompasses all low lying areas of the North Slope region shown here, generally those less than 2000 feet in elevation. The general distribution of caribou also encompasses all areas of the North Slope region shown here. *(Alaska Habitat Management Guide, Arctic Region Map Atlas, State of Alaska Department of Fish and Game, Division of Habitat, 1986)*

DISCLAIMER

This atlas is a graphical representation of digital data from multiple sources. Not all features indicated on this map have been constructed or physically located. This atlas is a reference document only and is not intended to be used for navigation. The State of Alaska Makes no expressed or implied warranties with respect to the character, function, accuracy, or capabilities of this product or its appropriateness for any user's purposes. In no event will the State of Alaska be liable for any incidental, indirect, special, consequential, or other damages suffered by the user or any other person or entity from use of this atlas.

LOCATION

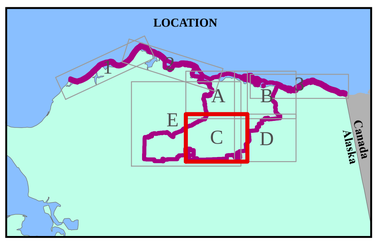

Map Projection: NAD 1983 Alaska Albers
Map Scale: 1:250,000
Contour Interval = 200'

0 2.5 5 10 15 Miles

N

Alaska Department of Natural Resources
North Slope Planning Area
MOOSE, DALL SHEEP, CARIBOU & MUSKOX

	May 2014	Tile C
		Page 7.3

LEGEND

- North Slope Planning Area
- Conservation System Unit (Offset for display)
- USGS 250k Quad Boundaries
- Township Boundaries
- Trans-Alaska Pipeline
- Secondary Roads (unpaved)

Wildlife[1]

- Moose Winter Range
- Muskox General Distribution
- Muskox Concentration Areas, April-June, & October
- Caribou Calving Areas
- Caribou Insect Relief Areas
- Caribou Migration Spring
- Caribou Migration Fall
- Caribou Migration Summer
- Dall Sheep General Range
- Dall Sheep Winter Range
- Dall Sheep Known Mineral Licks

All legend items may not appear on each map tile

NOTES

[1]The general distribution of moose encompasses all low lying areas of the North Slope region shown here, generally those less than 2000 feet in elevation. The general distribution of caribou also encompasses all areas of the North Slope region shown here. *(Alaska Habitat Management Guide, Arctic Region Map Atlas, State of Alaska Department of Fish and Game, Division of Habitat, 1986)*

DISCLAIMER

This atlas is a graphical representation of digital data from multiple sources. Not all features indicated on this map have been constructed or physically located. This atlas is a reference document only and is not intended to be used for navigation. The State of Alaska Makes no expressed or implied warranties with respect to the character, function, accuracy, or capabilities of this product or its appropriateness for any user's purposes. In no event will the State of Alaska be liable for any incidental, indirect, special, consequential, or other damages suffered by the user or any other person or entity from use of this atlas.

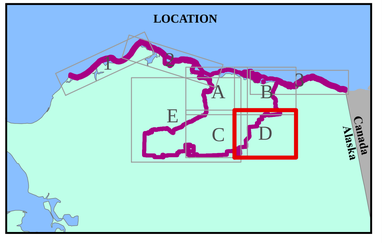

Map Projection: NAD 1983 Alaska Albers
Map Scale: 1:250,000
Contour Interval = 200'

0 2.5 5 10 15 Miles

N

Alaska Department of Natural Resources
North Slope Planning Area

MOOSE, DALL SHEEP, CARIBOU & MUSKOX

	May 2014	Tile D
		Page 7.4

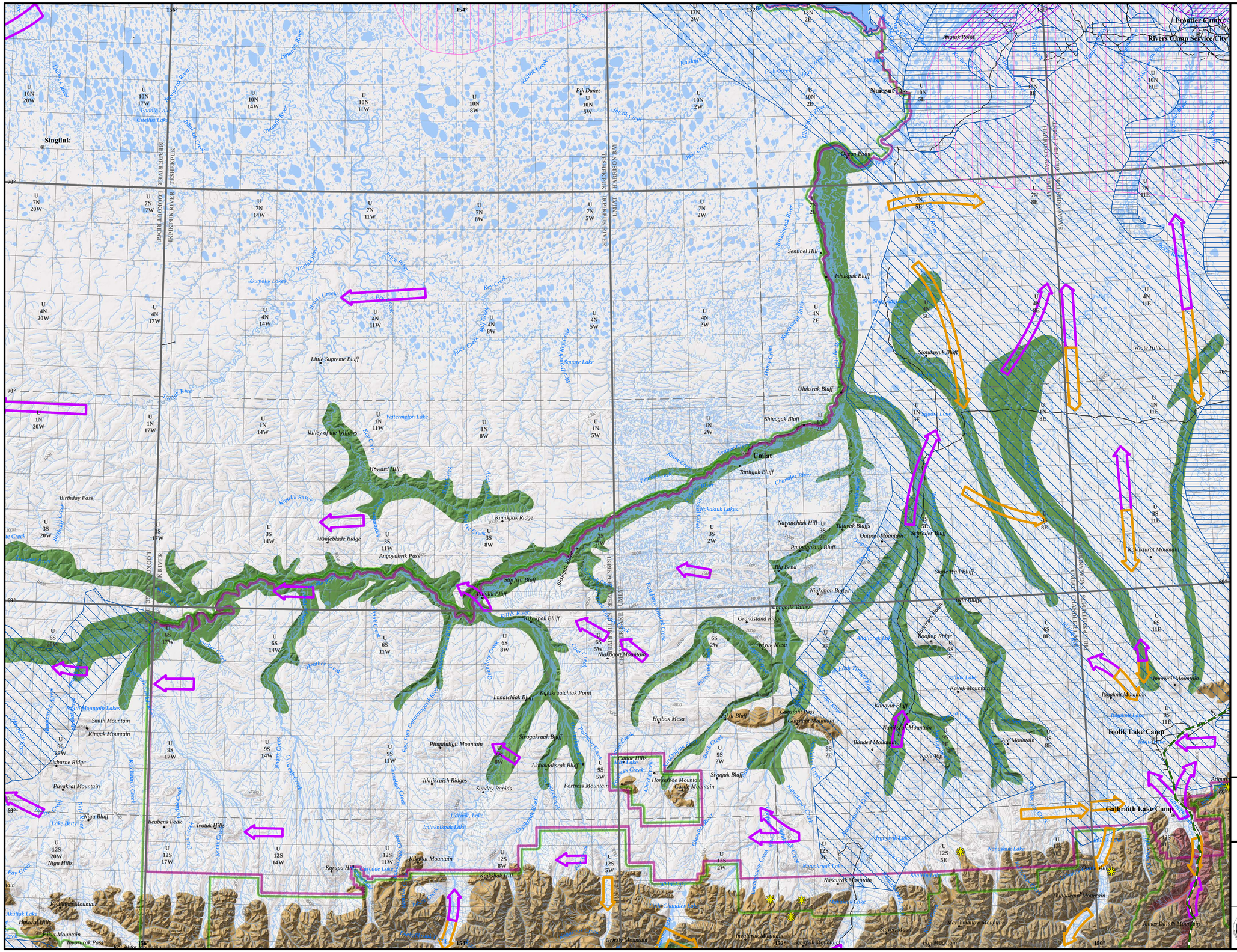

LEGEND

- North Slope Planning Area
- Conservation System Unit (Offset for display)
- USGS 250k Quad Boundaries
- Township Boundaries
- Trans-Alaska Pipeline
- Secondary Roads (unpaved)

Wildlife[1]

- Moose Winter Range
- Muskox General Distribution
- Muskox Concentration Areas, April-June, & October
- Caribou Calving Areas
- Caribou Insect Relief Areas
- Caribou Migration Spring
- Caribou Migration Fall
- Caribou Migration Summer
- Dall Sheep General Range
- Dall Sheep Winter Range
- Dall Sheep Known Mineral Licks

All legend items may not appear on each map tile

NOTES

[1]The general distribution of moose encompasses all low lying areas of the North Slope region shown here, generally those less than 2000 feet in elevation. The general distribution of caribou also encompasses all areas of the North Slope region shown here. (*Alaska Habitat Management Guide, Arctic Region Map Atlas, State of Alaska Department of Fish and Game, Division of Habitat, 1986)*

DISCLAIMER

This atlas is a graphical representation of digital data from multiple sources. Not all features indicated on this map have been constructed or physically located. This atlas is a reference document only and is not intended to be used for navigation. The State of Alaska Makes no expressed or implied warranties with respect to the character, function, accuracy, or capabilities of this product or its appropriateness for any user's purposes. In no event will the State of Alaska be liable for any incidental, indirect, special, consequential, or other damages suffered by the user or any other person or entity from use of this atlas.

LOCATION

Map Projection: NAD 1983 Alaska Albers
Map Scale: 1:445,000
Contour Interval = 200'

0 2.5 5 10 15 20 25 Miles

Alaska Department of Natural Resources
North Slope Planning Area
MOOSE, DALL SHEEP, CARIBOU & MUSKOX

May 2014

Tile E

Page 7.5