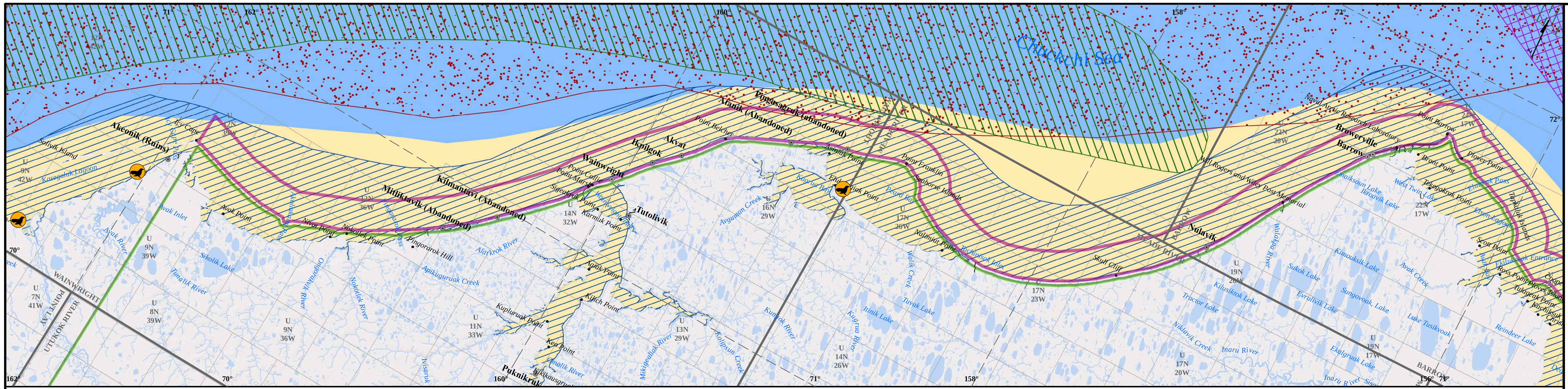

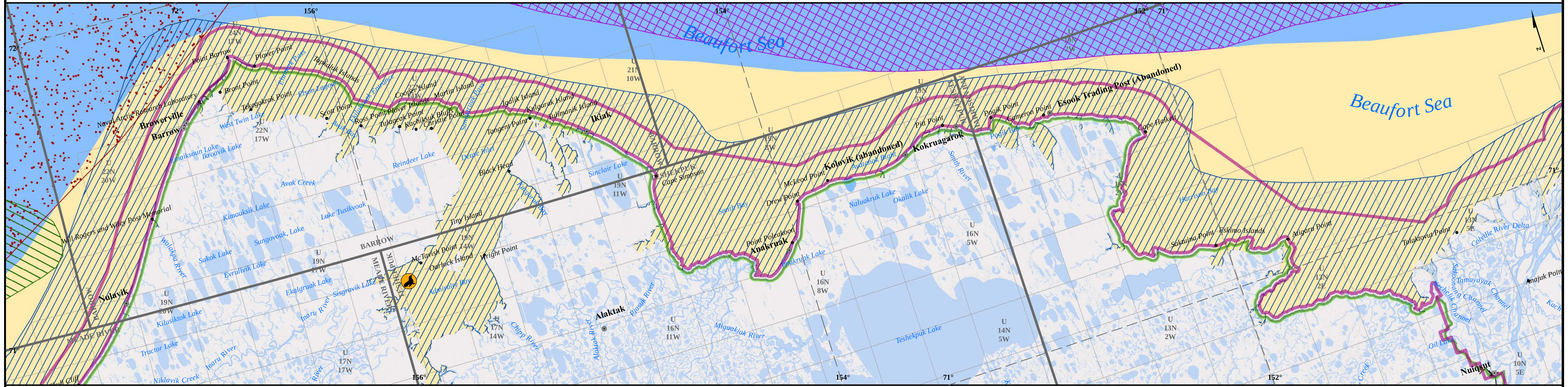

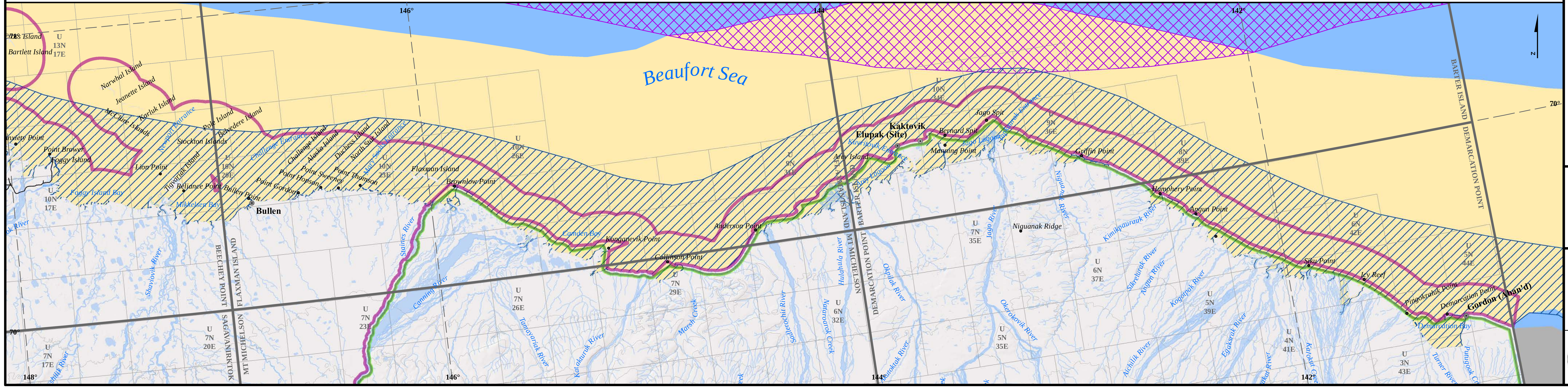

LEGEND

- North Slope Planning Area
- Conservation System Unit (Offset for display)
- USGS 250k Quad Boundaries
- Township Boundaries
- Trans-Alaska Pipeline
- Secondary Roads (unpaved)

Seals[1]

- Bearded Seal Major Adult Areas (March-April)
- Bearded Seal Major Adult Areas (July-September)
- Ribbon Seal Adult Areas (June-December)
- Spotted Seal Adult Areas (June-December)
- Spotted Seal Haulout (June-December)
- Ringed Seal, Major Adult Area (February-June)
- Ringed Seal, Major Adult Area (July-September)

All legend items may not appear on each map tile

NOTES

[1]Bearded seals are found year round in the Chuckchi and Beaufort Sea areas shown *(Bering, Chukchi, and Beaufort Seas Coastal and Ocean Zones Strategic Assessment: Data Atlas, National Oceanic and Atmospheric Administration, November 1988).*

DISCLAIMER

This atlas is a graphical representation of digital data from multiple sources. Not all features indicated on this map have been constructed or physically located. This atlas is a reference document only and is not intended to be used for navigation. The State of Alaska Makes no expressed or implied warranties with respect to the character, function, accuracy, or capabilities of this product or its appropriateness for any user's purposes. In no event will the State of Alaska be liable for any incidental, indirect, special, consequential, or other damages suffered by the user or any other person or entity from use of this atlas.

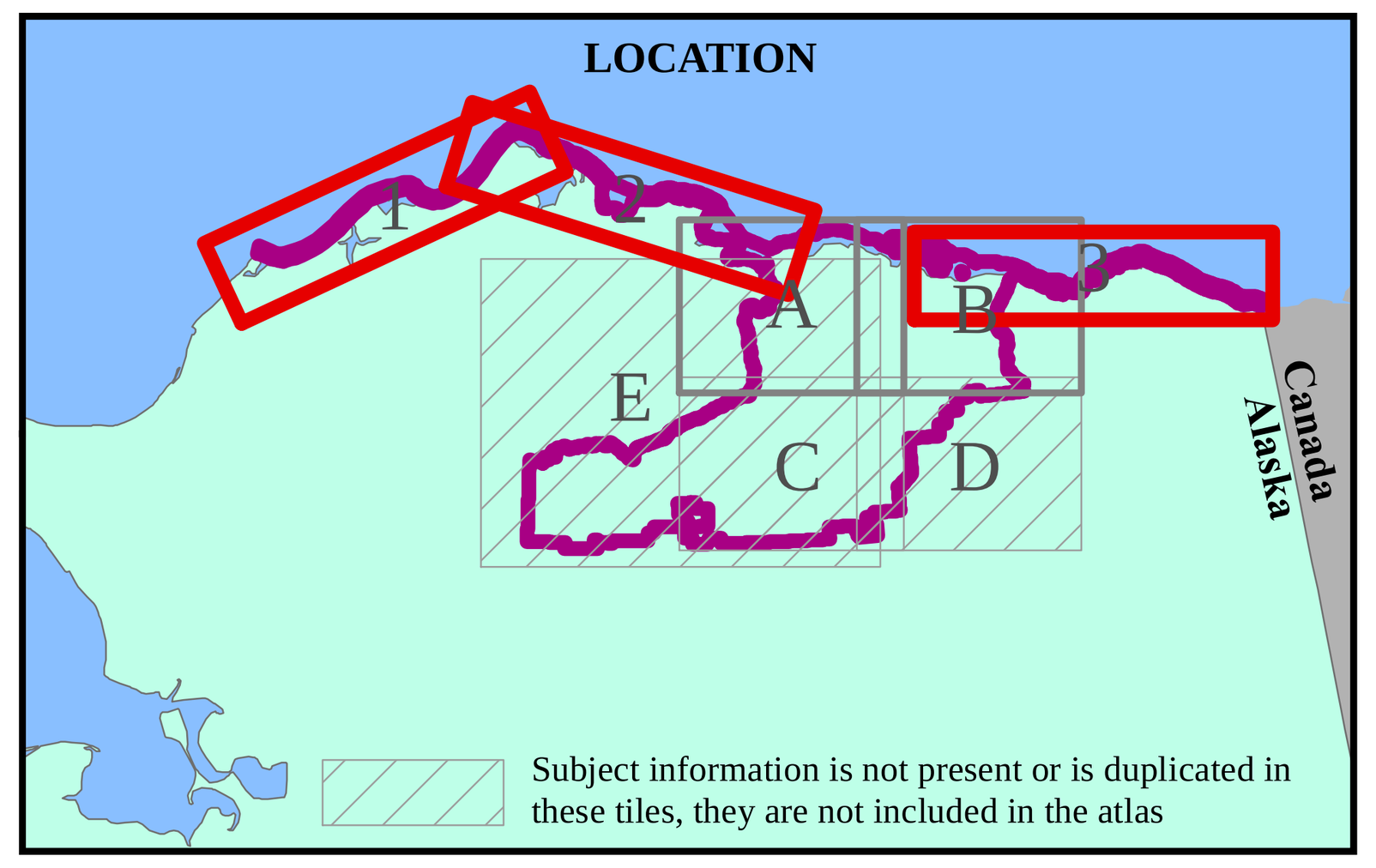

Map Projection: NAD 1983 Alaska Albers
Map Scale: 1:400,000
Contour Interval = 200'

0 2.5 5 10 15 20 25 Miles

Alaska Department of Natural Resources
North Slope Planning Area

SEALS

May 2014

Tiles 1, 2 and 3

Page 10.0

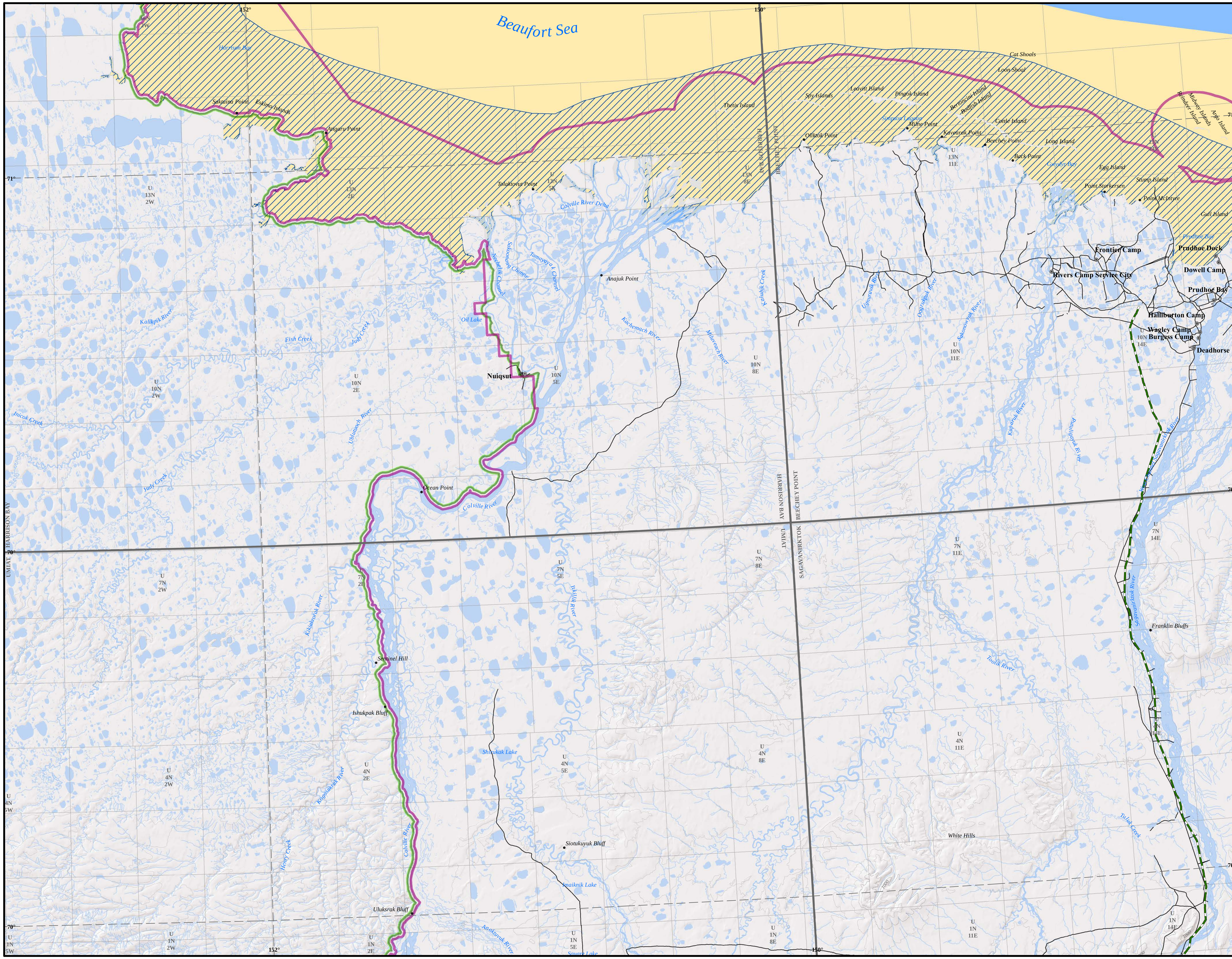

LEGEND

North Slope Planning Area

Conservation System Unit (Offset for display)

USGS 250k Quad Boundaries

Township Boundaries

Trans-Alaska Pipeline

Secondary Roads (unpaved)

Seals[1]

Bearded Seal Major Adult Areas (March-April)

Bearded Seal Major Adult Areas (July-September)

Ribbon Seal Adult Areas (June-December)

Spotted Seal Adult Areas (June-December)

Spotted Seal Haulout (June-December)

Ringed Seal, Major Adult Area (February-June)

Ringed Seal, Major Adult Area (July-September)

All legend items may not appear on each map tile

NOTES

[1]Bearded seals are found year round in the Chuckchi and Beaufort Sea areas shown *(Bering, Chukchi, and Beaufort Seas Coastal and Ocean Zones Strategic Assessment: Data Atlas, National Oceanic and Atmospheric Administration, November 1988).*

DISCLAIMER

This atlas is a graphical representation of digital data from multiple sources. Not all features indicated on this map have been constructed or physically located. This atlas is a reference document only and is not intended to be used for navigation. The State of Alaska Makes no expressed or implied warranties with respect to the character, function, accuracy, or capabilities of this product or its appropriateness for any user's purposes. In no event will the State of Alaska be liable for any incidental, indirect, special, consequential, or other damages suffered by the user or any other person or entity from use of this atlas.

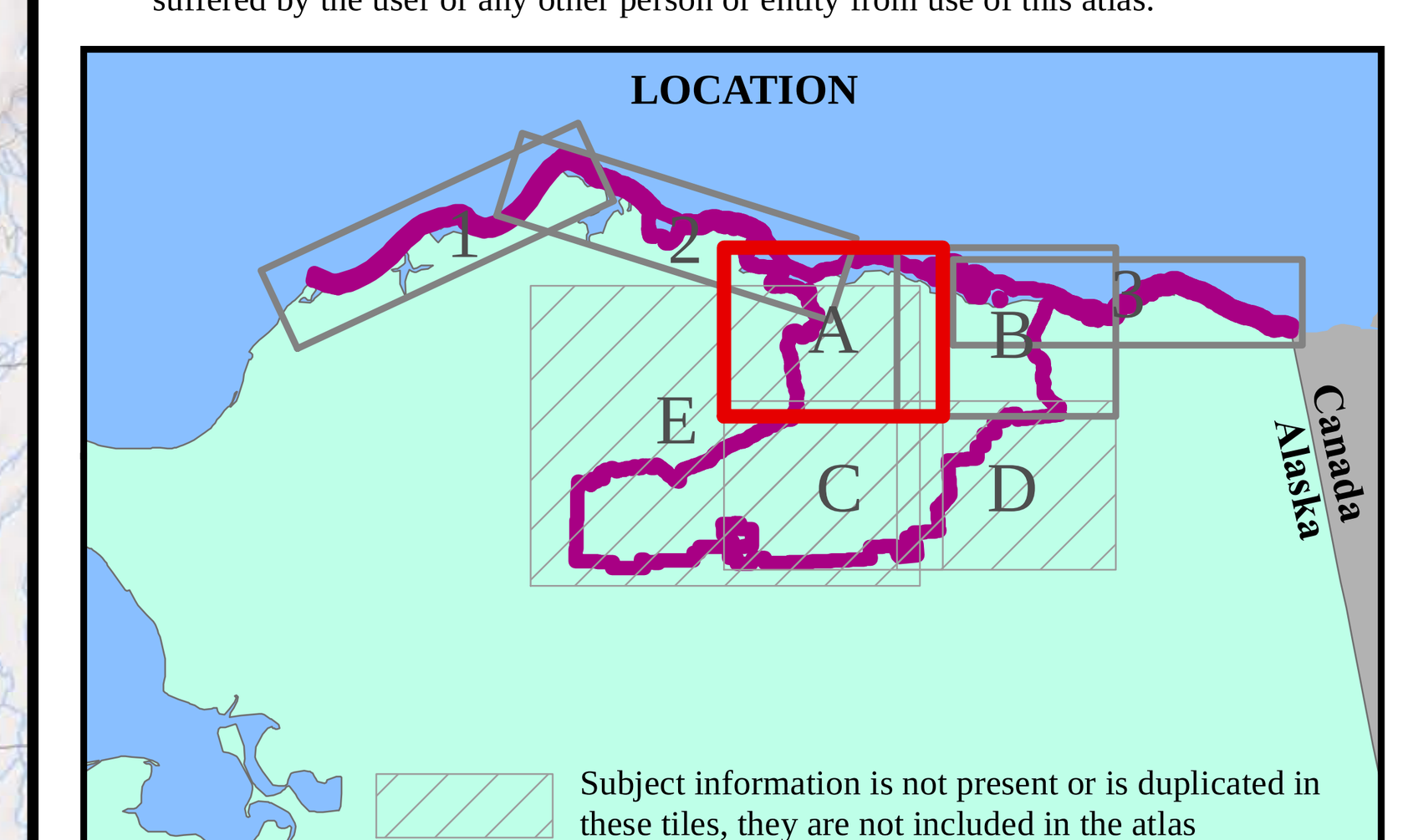

Map Projection: NAD 1983 Alaska Albers
Map Scale: 1:250,000
Contour Interval = 200'

0 2.5 5 10 15 Miles

N

Alaska Department of Natural Resources
North Slope Planning Area

SEALS

May 2014	Tile A
	Page 10.1

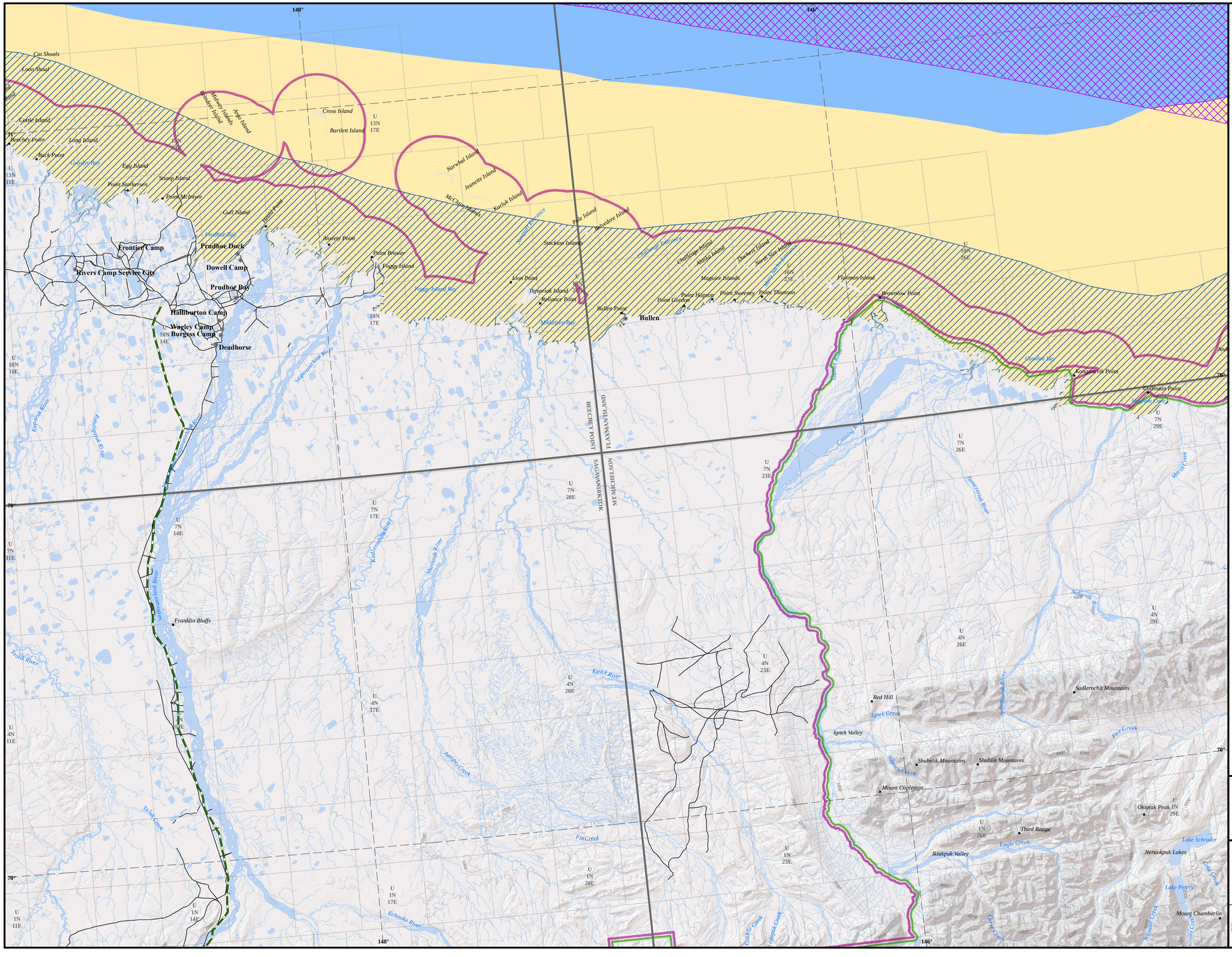

LEGEND

- North Slope Planning Area
- Conservation System Unit (Offset for display)
- USGS 250k Quad Boundaries
- Township Boundaries
- Trans-Alaska Pipeline
- Secondary Roads (unpaved)

Seals[1]

- Bearded Seal Major Adult Areas (March-April)
- Bearded Seal Major Adult Areas (July-September)
- Ribbon Seal Adult Areas (June-December)
- Spotted Seal Adult Areas (June-December)
- Spotted Seal Haulout (June-December)
- Ringed Seal, Major Adult Area (February-June)
- Ringed Seal, Major Adult Area (July-September)

All legend items may not appear on each map tile

NOTES

[1]Bearded seals are found year round in the Chuckchi and Beaufort Sea areas shown *(Bering, Chukchi, and Beaufort Seas Coastal and Ocean Zones Strategic Assessment: Data Atlas, National Oceanic and Atmospheric Administration, November 1988).*

DISCLAIMER

This atlas is a graphical representation of digital data from multiple sources. Not all features indicated on this map have been constructed or physically located. This atlas is a reference document only and is not intended to be used for navigation. The State of Alaska Makes no expressed or implied warranties with respect to the character, function, accuracy, or capabilities of this product or its appropriateness for any user's purposes. In no event will the State of Alaska be liable for any incidental, indirect, special, consequential, or other damages suffered by the user or any other person or entity from use of this atlas.

LOCATION

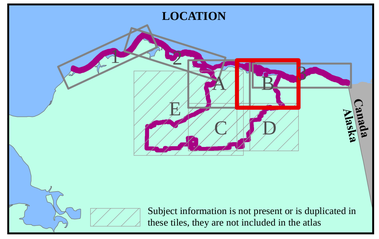

Map Projection: NAD 1983 Alaska Albers
Map Scale: 1:250,000
Contour Interval = 200'

0 2.5 5 10 15 Miles

N

Alaska Department of Natural Resources
North Slope Planning Area

SEALS

	May 2014	Tile B
		Page 10.2