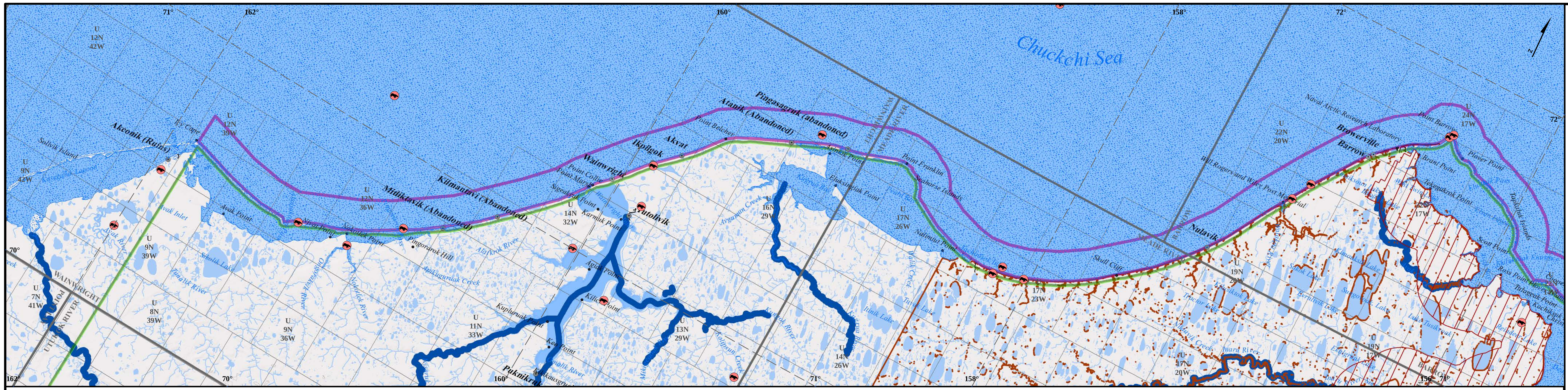

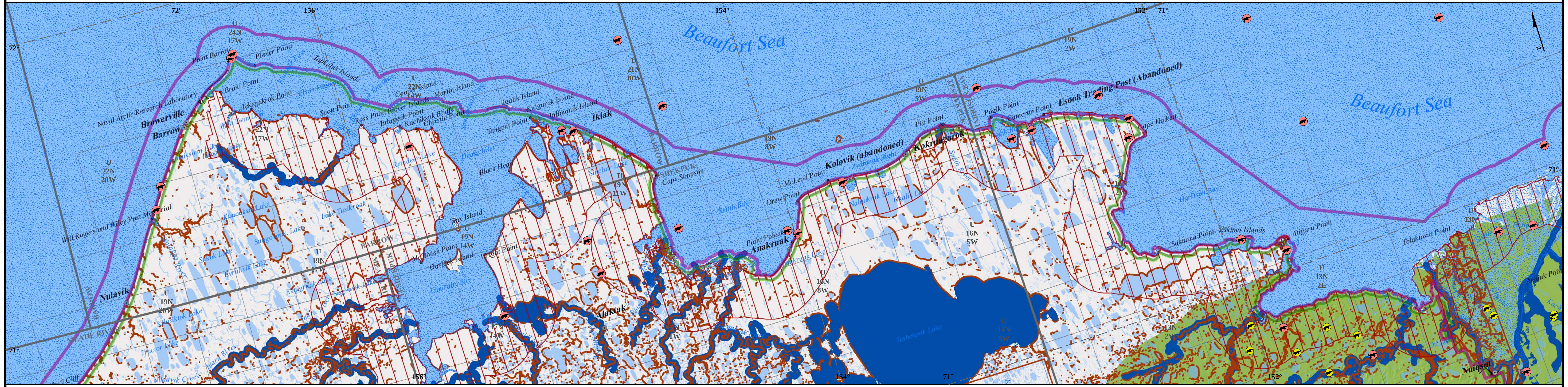

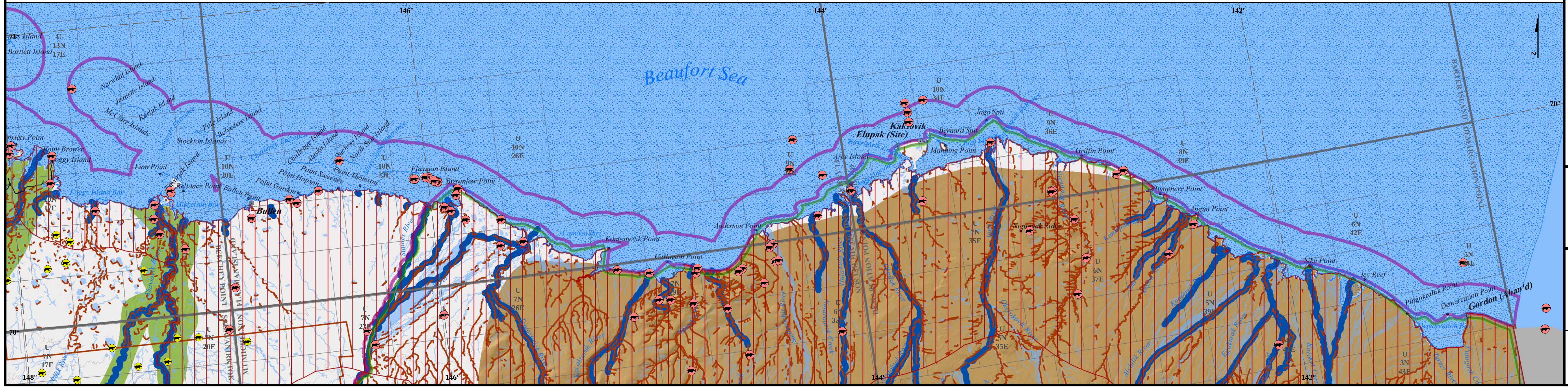

LEGEND

North Slope Planning Area

Conservation System Unit (Offset for display)

USGS 250k Quad Boundaries

Township Boundaries

Trans-Alaska Pipeline

Secondary Roads (unpaved)

Brown Bear[1]

Known Concentrations in Berry Areas

Known Concentrations Associated with Mammalian Food Sources

General High Concentration Areas

Den Locations

Polar Bear

Feeding and Sea Ice Habitat [2]

General Denning Area[2]

Modeled Denning Habitat and Model Boundary[3]

Maternal Den Locations (1910-2010)[4]

Anadromous Waters[5]

Streams and Lakes

All legend items may not appear on each map tile

NOTES

[1]The general distribution of brown bear encompasses all areas of the North Slope region shown here *(Alaska Habitat Management Guide, Arctic Region Map Atlas, State of Alaska Department of Fish and Game, Division of Habitat, 1986).*

[2]Data identifies sea ice and feeding habitats in both the Chukchi and Beaufort Seas, however only the general denning habitat adjacent to Beaufort Sea is shown as the more important denning habitat *(U.S. Fish and Wildlife Service, Region 7, Fisheries and Ecological Services, Marine Mammals Management Office, Anchorage, Alaska, USA).*

[3]Modeling of denning habitat was done for two regions along the Beaufort Sea coast at different times and the data is discontinuous. Denning habitat modeling near the Arctic National Wildlife Refuge area was done by examining high-resolution aerial photographs and mapping bank habitat suitable for denning. Ground-truth sampling suggested 91.5% of bank denning habitats were correctly identified. The boundary of the model area is included in the data however is not intended to represent denning habitat *(Durner, G.M., S.C. Amstrup and K. Ambrosius. 2006. Polar bear maternal den habitat on the Arctic National Wildlife Refuge, Alaska. Arctic 59(1):31-36).* Maternal denning habitat in the area of the National Petroleum Reserve was modeled similarly using a fine-grain digital elevation model derived from Interferometric Synthetic Aperture Radar (IfSAR). The model was used to identify landscape features capable of accumulating snow deep enough for denning. The boundary of the model area is shown and is not intended to represent denning habitat.*(Durner, G.M., Simac, K., and Amstrup, S.C., 2013. Mapping Polar Bear Maternal Denning Habitat in the National Petroleum Reserve – Alaska with an IfSAR Digital Terrain Model, Arctic 59(2):197-206).*

[4]*Durner, G.M., Fischbach, A.S., Amstrup, S.C., and Douglas, D.C., 2010, Catalogue of polar bear (Ursus maritimus) maternal den locations in the Beaufort Sea and neighboring regions, Alaska, 1910-2010: U.S. Geological Survey Data Series 568, 14p.*

[5] The Alaska Department of Fish and Game's Anadromous water bodies data catalogs "Waters Important for Spawning, Rearing or Migration of Anadromous Fishes". Data depicts the known anadromous fish bearing lakes and streams within the Arctic region of Alaska (from the mouth to the known upper extent of species usage) effective July 1, 2013. To be cataloged, water bodies must be documented as supporting some life function of an anadromous fish species (salmon, trout, char, whitefish, sturgeon, etc.) and anadromous fish must have been seen or collected and identified by a qualified observer.

DISCLAIMER

This atlas is a graphical representation of digital data from multiple sources. Not all features indicated on this map have been constructed or physically located. This atlas is a reference document only and is not intended to be used for navigation. The State of Alaska Makes no expressed or implied warranties with respect to the character, function, accuracy, or capabilities of this product or its appropriateness for any user's purposes. In no event will the State of Alaska be liable for any incidental, indirect, special, consequential, or other damages suffered by the user or any other person or entity from use of this atlas.

LOCATION

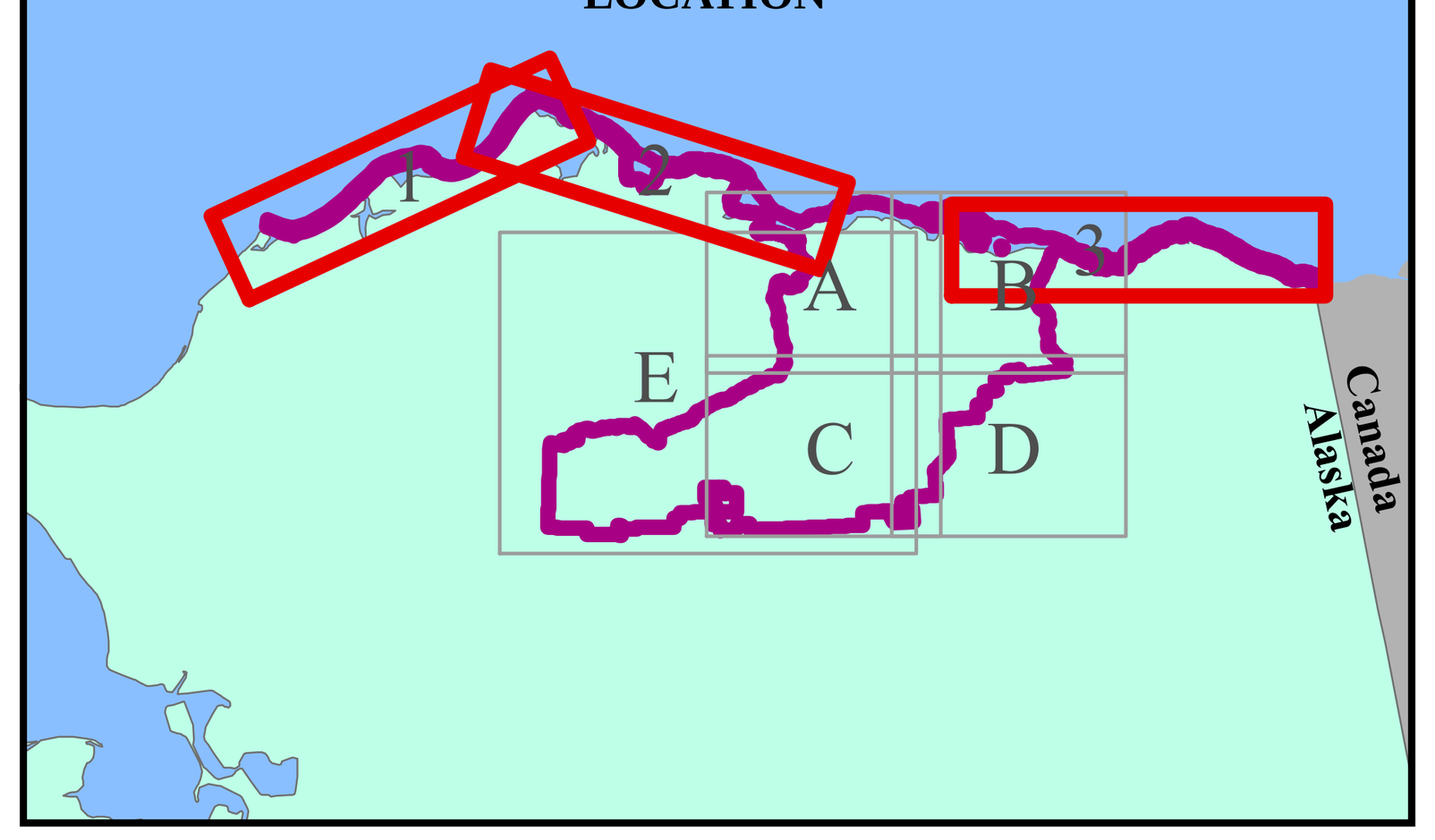

Map Projection: NAD 1983 Alaska Albers
Map Scale: 1:445,000
Contour Interval = 200'

0 2.5 5 10 15 20 25 Miles

Alaska Department of Natural Resources
North Slope Planning Area

BROWN BEAR, POLAR BEAR & ANADROMOUS WATERS

May 2014

Tiles 1, 2, and 3

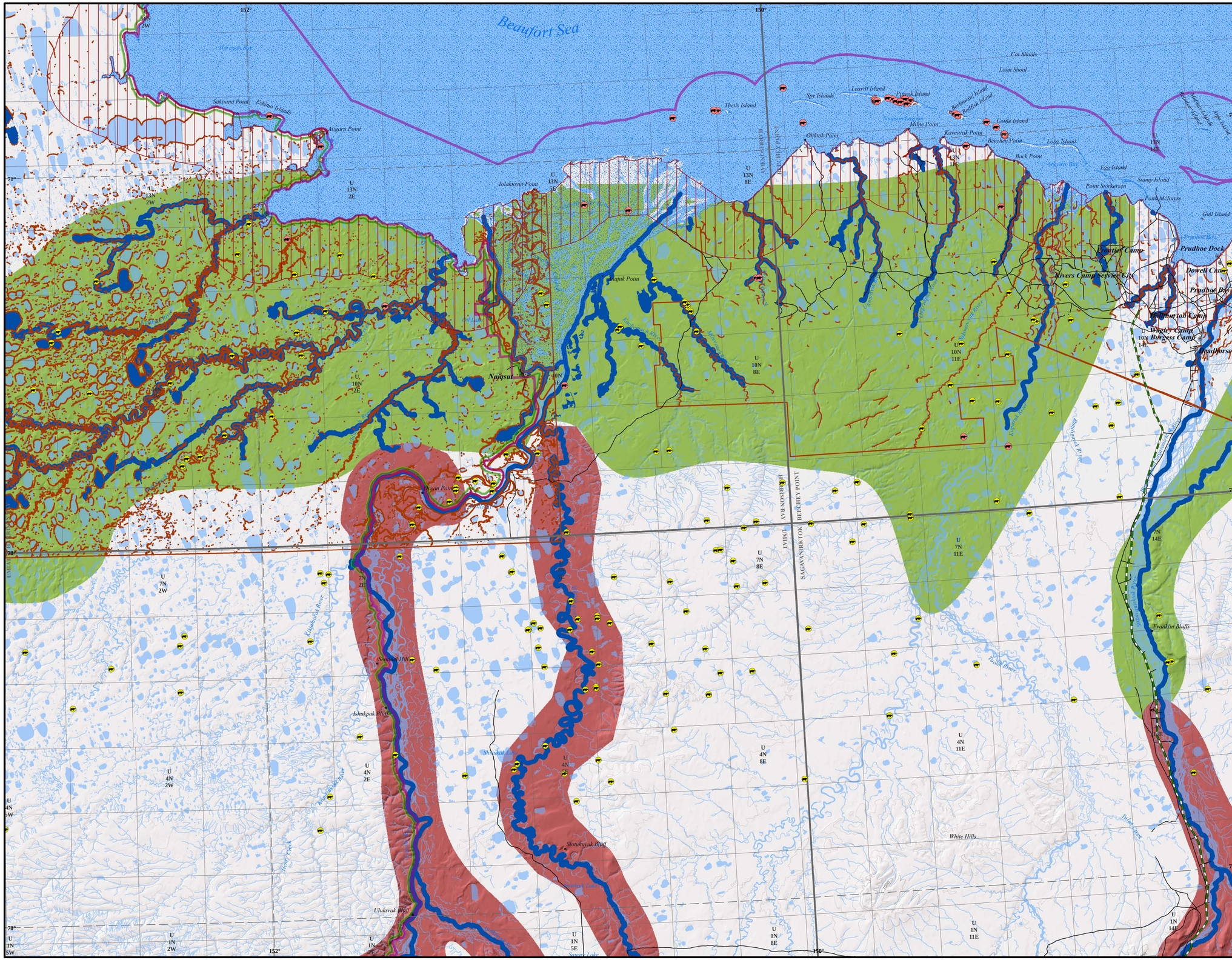

LEGEND

- North Slope Planning Area
- Conservation System Unit (Offset for display)
- USGS 250k Quad Boundaries
- Township Boundaries
- Trans-Alaska Pipeline
- Secondary Roads (unpaved)

Brown Bear[1]

- Known Concentrations in Berry Areas
- Known Concentrations Associated with Mammalian Food Sources
- General High Concentration Areas
- Den Locations

Polar Bear

- Feeding and Sea Ice Habitat [2]
- General Denning Area[2]
- Modeled Denning Habitat and Model Boundary[3]
- Maternal Den Locations (1910-2010)[4]

Anadromous Waters[5]

- Streams and Lakes

All legend items may not appear on each map tile

NOTES

[1]The general distribution of brown bear encompasses all areas of the North Slope region shown here *(Alaska Habitat Management Guide, Arctic Region Map Atlas, State of Alaska Department of Fish and Game, Division of Habitat, 1986).*

[2]Data identifies sea ice and feeding habitats in both the Chukchi and Beaufort Seas, however only the general denning habitat adjacent to Beaufort Sea is shown as the more important denning habitat *(U.S. Fish and Wildlife Service, Region 7, Fisheries and Ecological Services, Marine Mammals Management Office, Anchorage, Alaska, USA).*

[3]Modeling of denning habitat was done for two regions along the Beaufort Sea coast at different times and the data is discontinuous. Denning habitat modeling near the Arctic National Wildlife Refuge area was done by examining high-resolution aerial photographs and mapping bank habitat suitable for denning. Ground-truth sampling suggested 91.5% of bank denning habitats were correctly identified. The boundary of the model area is included in the data however is not intended to represent denning habitat *(Durner, G.M., S.C. Amstrup and K. Ambrosius. 2006. Polar bear maternal den habitat on the Arctic National Wildlife Refuge, Alaska. Arctic 59(1):31-36).* Maternal denning habitat in the area of the National Petroleum Reserve was modeled similarly using a fine-grain digital elevation model derived from Interferometric Synthetic Aperture Radar (IfSAR). The model was used to identify landscape features capable of accumulating snow deep enough for denning. The boundary of the model area is shown and is not intended to represent denning habitat *(Durner, G.M., Simac, K., and Amstrup, S.C., 2013. Mapping Polar Bear Maternal Denning Habitat in the National Petroleum Reserve – Alaska with an IfSAR Digital Terrain Model, Arctic 59(2):197-206).*

[4]*Durner, G.M., Fischbach, A.S., Amstrup, S.C., and Douglas, D.C., 2010, Catalogue of polar bear (Ursus maritimus) maternal den locations in the Beaufort Sea and neighboring regions, Alaska, 1910-2010: U.S. Geological Survey Data Series 568, 14p.*

[5] The Alaska Department of Fish and Game's Anadromous water bodies data catalogs "Waters Important for Spawning, Rearing or Migration of Anadromous Fishes". Data depicts the known anadromous fish bearing lakes and streams within the Arctic region of Alaska (from the mouth to the known upper extent of species usage) effective July 1, 2013. To be cataloged, water bodies must be documented as supporting some life function of an anadromous fish species (salmon, trout, char, whitefish, sturgeon, etc.) and anadromous fish must have been seen or collected and identified by a qualified observer.

DISCLAIMER

This atlas is a graphical representation of digital data from multiple sources. Not all features indicated on this map have been constructed or physically located. This atlas is a reference document only and is not intended to be used for navigation. The State of Alaska Makes no expressed or implied warranties with respect to the character, function, accuracy, or capabilities of this product or its appropriateness for any user's purposes. In no event will the State of Alaska be liable for any incidental, indirect, special, consequential, or other damages suffered by the user or any other person or entity from use of this atlas.

LOCATION

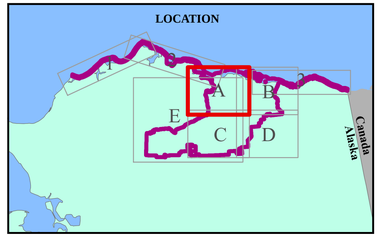

Map Projection: NAD 1983 Alaska Albers
Map Scale: 1:250,000
Contour Interval = 200'

0 2.5 5 10 15 Miles

N

Alaska Department of Natural Resources
North Slope Planning Area

BROWN BEAR, POLAR BEAR & ANADROMOUS WATERS

	May 2014	Tile A
		Page 8.1

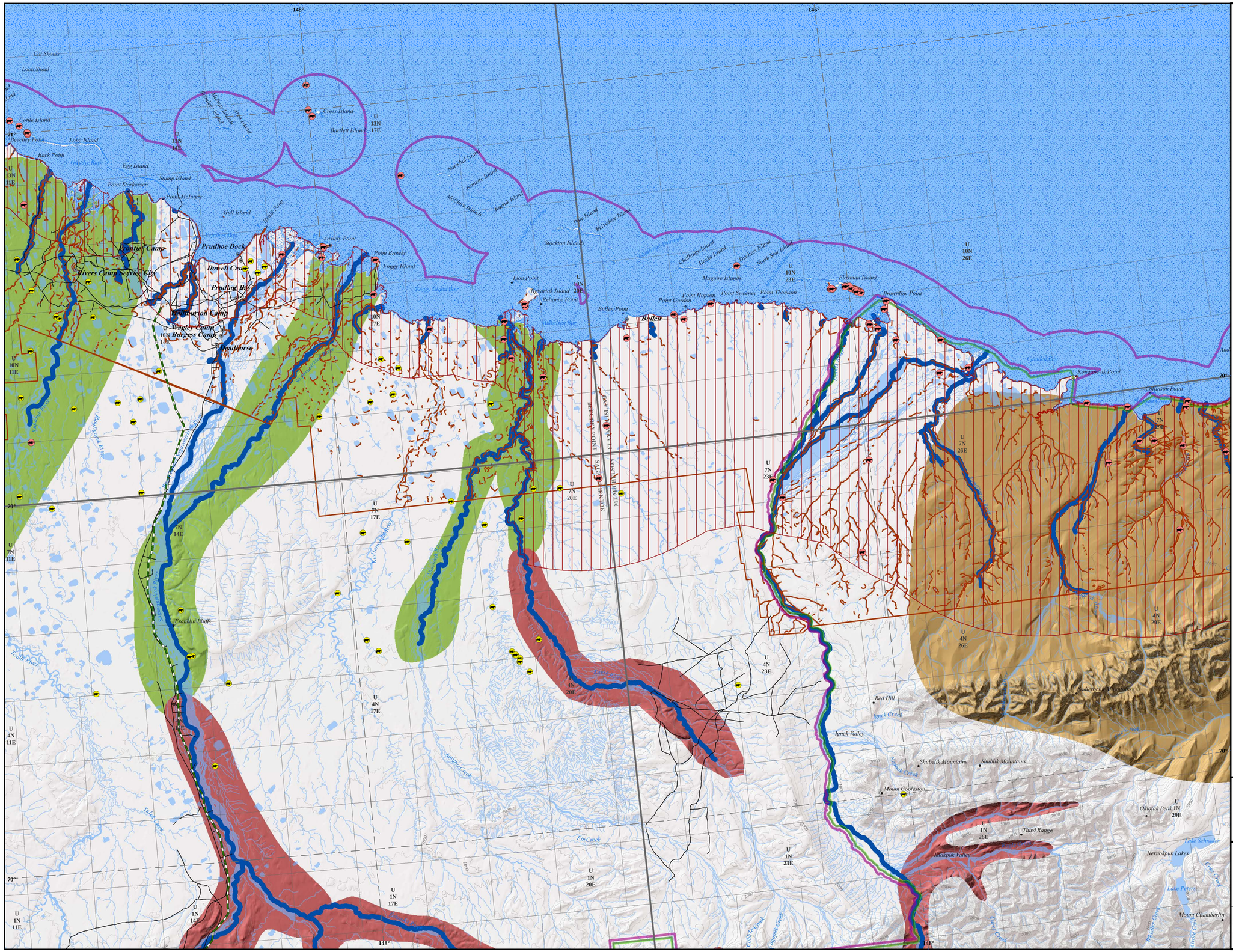

LEGEND

- North Slope Planning Area
- Conservation System Unit (Offset for display)
- USGS 250k Quad Boundaries
- Township Boundaries
- Trans-Alaska Pipeline
- Secondary Roads (unpaved)

Brown Bear[1]

- Known Concentrations in Berry Areas
- Known Concentrations Associated with Mammalian Food Sources
- General High Concentration Areas
- Den Locations

Polar Bear

- Feeding and Sea Ice Habitat [2]
- General Denning Area[2]
- Modeled Denning Habitat and Model Boundary[3]
- Maternal Den Locations (1910-2010)[4]

Anadromous Waters[5]

- Streams and Lakes

All legend items may not appear on each map tile

NOTES

[1]The general distribution of brown bear encompasses all areas of the North Slope region shown here *(Alaska Habitat Management Guide, Arctic Region Map Atlas, State of Alaska Department of Fish and Game, Division of Habitat, 1986).*

[2]Data identifies sea ice and feeding habitats in both the Chukchi and Beaufort Seas, however only the general denning habitat adjacent to Beaufort Sea is shown as the more important denning habitat *(U.S. Fish and Wildlife Service, Region 7, Fisheries and Ecological Services, Marine Mammals Management Office, Anchorage, Alaska, USA).*

[3]Modeling of denning habitat was done for two regions along the Beaufort Sea coast at different times and the data is discontinuous. Denning habitat modeling near the Arctic National Wildlife Refuge area was done by examining high-resolution aerial photographs and mapping bank habitat suitable for denning. Ground-truth sampling suggested 91.5% of bank denning habitats were correctly identified. The boundary of the model area is included in the data however is not intended to represent denning habitat *(Durner, G.M., S.C. Amstrup and K. Ambrosius. 2006. Polar bear maternal den habitat on the Arctic National Wildlife Refuge, Alaska. Arctic 59(1):31-36).* Maternal denning habitat in the area of the National Petroleum Reserve was modeled similarly using a fine-grain digital elevation model derived from Interferometric Synthetic Aperture Radar (IfSAR). The model was used to identify landscape features capable of accumulating snow deep enough for denning. The boundary of the model area is shown and is not intended to represent denning habitat *(Durner, G.M., Simac, K., and Amstrup, S.C., 2013. Mapping Polar Bear Maternal Denning Habitat in the National Petroleum Reserve – Alaska with an IfSAR Digital Terrain Model, Arctic 59(2):197-206).*

[4]*Durner, G.M., Fischbach, A.S., Amstrup, S.C., and Douglas, D.C., 2010, Catalogue of polar bear (Ursus maritimus) maternal den locations in the Beaufort Sea and neighboring regions, Alaska, 1910-2010: U.S. Geological Survey Data Series 568, 14p.*

[5] The Alaska Department of Fish and Game's Anadromous water bodies data catalogs "Waters Important for Spawning, Rearing or Migration of Anadromous Fishes". Data depicts the known anadromous fish bearing lakes and streams within the Arctic region of Alaska (from the mouth to the known upper extent of species usage) effective July 1, 2013. To be cataloged, water bodies must be documented as supporting some life function of an anadromous fish species (salmon, trout, char, whitefish, sturgeon, etc.) and anadromous fish must have been seen or collected and identified by a qualified observer.

DISCLAIMER

This atlas is a graphical representation of digital data from multiple sources. Not all features indicated on this map have been constructed or physically located. This atlas is a reference document only and is not intended to be used for navigation. The State of Alaska Makes no expressed or implied warranties with respect to the character, function, accuracy, or capabilities of this product or its appropriateness for any user's purposes. In no event will the State of Alaska be liable for any incidental, indirect, special, consequential, or other damages suffered by the user or any other person or entity from use of this atlas.

LOCATION

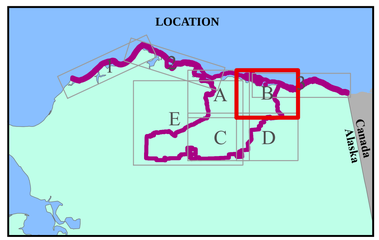

Map Projection: NAD 1983 Alaska Albers
Map Scale: 1:250,000
Contour Interval = 200'

0 2.5 5 10 15 Miles

N

Alaska Department of Natural Resources
North Slope Planning Area

BROWN BEAR, POLAR BEAR & ANADROMOUS WATERS

	May 2014	Tile B
		Page 8.2

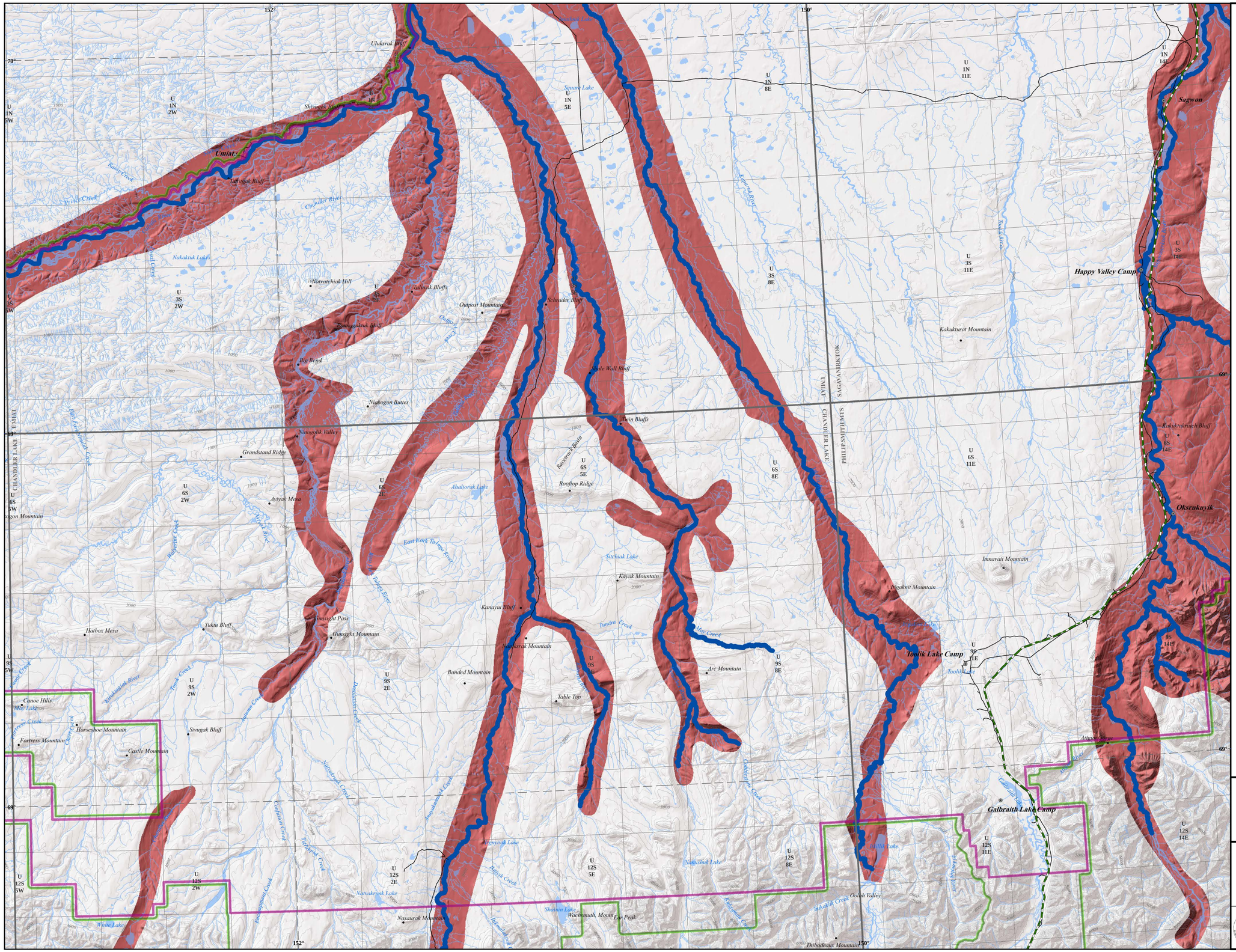

LEGEND

- North Slope Planning Area
- Conservation System Unit (Offset for display)
- USGS 250k Quad Boundaries
- Township Boundaries
- Trans-Alaska Pipeline
- Secondary Roads (unpaved)

Brown Bear[1]

- Known Concentrations in Berry Areas
- Known Concentrations Associated with Mammalian Food Sources
- General High Concentration Areas
- Den Locations

Polar Bear

- Feeding and Sea Ice Habitat [2]
- General Denning Area[2]
- Modeled Denning Habitat and Model Boundary[3]
- Maternal Den Locations (1910-2010)[4]

Anadromous Waters[5]

- Streams and Lakes

All legend items may not appear on each map tile

NOTES

[1]The general distribution of brown bear encompasses all areas of the North Slope region shown here *(Alaska Habitat Management Guide, Arctic Region Map Atlas, State of Alaska Department of Fish and Game, Division of Habitat, 1986).*

[2]Data identifies sea ice and feeding habitats in both the Chukchi and Beaufort Seas, however only the general denning habitat adjacent to Beaufort Sea is shown as the more important denning habitat *(U.S. Fish and Wildlife Service, Region 7, Fisheries and Ecological Services, Marine Mammals Management Office, Anchorage, Alaska, USA).*

[3]Modeling of denning habitat was done for two regions along the Beaufort Sea coast at different times and the data is discontinuous. Denning habitat modeling near the Arctic National Wildlife Refuge area was done by examining high-resolution aerial photographs and mapping bank habitat suitable for denning. Ground-truth sampling suggested 91.5% of bank denning habitats were correctly identified. The boundary of the model area is included in the data however is not intended to represent denning habitat *(Durner, G.M., S.C. Amstrup and K. Ambrosius. 2006. Polar bear maternal den habitat on the Arctic National Wildlife Refuge, Alaska. Arctic 59(1):31-36).* Maternal denning habitat in the area of the National Petroleum Reserve was modeled similarly using a fine-grain digital elevation model derived from Interferometric Synthetic Aperture Radar (IfSAR). The model was used to identify landscape features capable of accumulating snow deep enough for denning. The boundary of the model area is shown and is not intended to represent denning habitat *(Durner, G.M., Simac, K., and Amstrup, S.C., 2013. Mapping Polar Bear Maternal Denning Habitat in the National Petroleum Reserve – Alaska with an IfSAR Digital Terrain Model, Arctic 59(2):197-206).*

[4]*Durner, G.M., Fischbach, A.S., Amstrup, S.C., and Douglas, D.C., 2010, Catalogue of polar bear (Ursus maritimus) maternal den locations in the Beaufort Sea and neighboring regions, Alaska, 1910-2010: U.S. Geological Survey Data Series 568, 14p.*

[5] The Alaska Department of Fish and Game's Anadromous water bodies data catalogs "Waters Important for Spawning, Rearing or Migration of Anadromous Fishes". Data depicts the known anadromous fish bearing lakes and streams within the Arctic region of Alaska (from the mouth to the known upper extent of species usage) effective July 1, 2013. To be cataloged, water bodies must be documented as supporting some life function of an anadromous fish species (salmon, trout, char, whitefish, sturgeon, etc.) and anadromous fish must have been seen or collected and identified by a qualified observer.

DISCLAIMER

This atlas is a graphical representation of digital data from multiple sources. Not all features indicated on this map have been constructed or physically located. This atlas is a reference document only and is not intended to be used for navigation. The State of Alaska Makes no expressed or implied warranties with respect to the character, function, accuracy, or capabilities of this product or its appropriateness for any user's purposes. In no event will the State of Alaska be liable for any incidental, indirect, special, consequential, or other damages suffered by the user or any other person or entity from use of this atlas.

LOCATION

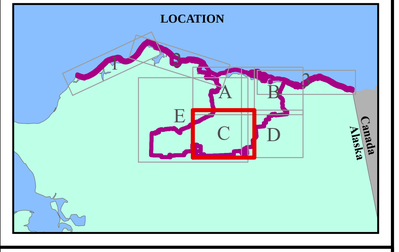

Map Projection: NAD 1983 Alaska Albers
Map Scale: 1:250,000
Contour Interval = 200'

0 2.5 5 10 15 Miles

N

Alaska Department of Natural Resources
North Slope Planning Area
BROWN BEAR, POLAR BEAR & ANADROMOUS WATERS

	May 2014	Tile C
		Page 8.3

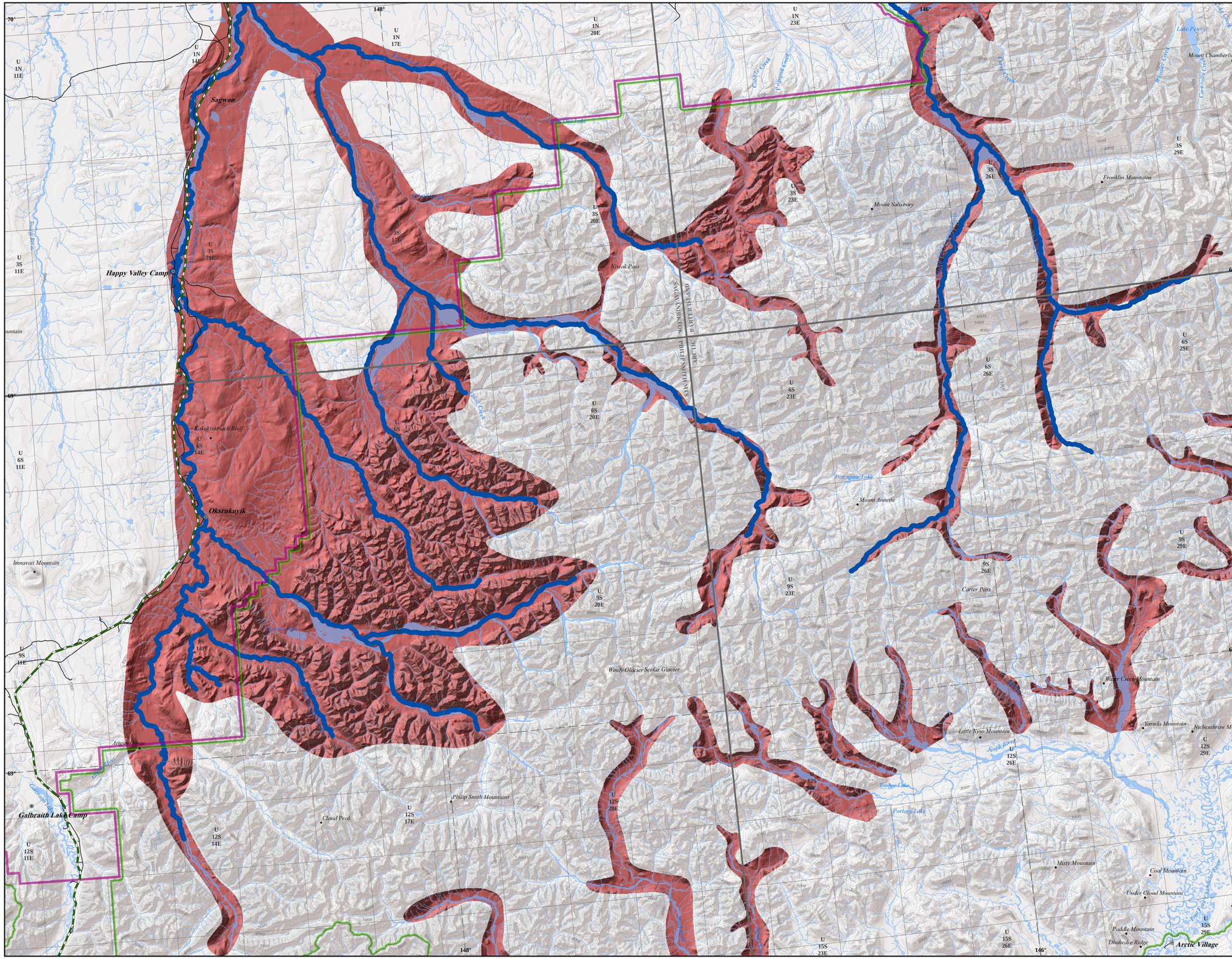

LEGEND

- North Slope Planning Area
- Conservation System Unit (Offset for display)
- USGS 250k Quad Boundaries
- Township Boundaries
- Trans-Alaska Pipeline
- Secondary Roads (unpaved)

Brown Bear[1]

- Known Concentrations in Berry Areas
- Known Concentrations Associated with Mammalian Food Sources
- General High Concentration Areas
- Den Locations

Polar Bear

- Feeding and Sea Ice Habitat [2]
- General Denning Area[2]
- Modeled Denning Habitat and Model Boundary[3]
- Maternal Den Locations (1910-2010)[4]

Anadromous Waters[5]

- Streams and Lakes

All legend items may not appear on each map tile

NOTES

[1]The general distribution of brown bear encompasses all areas of the North Slope region shown here *(Alaska Habitat Management Guide, Arctic Region Map Atlas, State of Alaska Department of Fish and Game, Division of Habitat, 1986).*

[2]Data identifies sea ice and feeding habitats in both the Chukchi and Beaufort Seas, however only the general denning habitat adjacent to Beaufort Sea is shown as the more important denning habitat *(U.S. Fish and Wildlife Service, Region 7, Fisheries and Ecological Services, Marine Mammals Management Office, Anchorage, Alaska, USA).*

[3]Modeling of denning habitat was done for two regions along the Beaufort Sea coast at different times and the data is discontinuous. Denning habitat modeling near the Arctic National Wildlife Refuge area was done by examining high-resolution aerial photographs and mapping bank habitat suitable for denning. Ground-truth sampling suggested 91.5% of bank denning habitats were correctly identified. The boundary of the model area is included in the data however is not intended to represent denning habitat *(Durner, G.M., S.C. Amstrup and K. Ambrosius. 2006. Polar bear maternal den habitat on the Arctic National Wildlife Refuge, Alaska. Arctic 59(1):31-36).* Maternal denning habitat in the area of the National Petroleum Reserve was modeled similarly using a fine-grain digital elevation model derived from Interferometric Synthetic Aperture Radar (IfSAR). The model was used to identify landscape features capable of accumulating snow deep enough for denning. The boundary of the model area is shown and is not intended to represent denning habitat *(Durner, G.M., Simac, K., and Amstrup, S.C., 2013. Mapping Polar Bear Maternal Denning Habitat in the National Petroleum Reserve – Alaska with an IfSAR Digital Terrain Model, Arctic 59(2):197-206).*

[4]*Durner, G.M., Fischbach, A.S., Amstrup, S.C., and Douglas, D.C., 2010, Catalogue of polar bear (Ursus maritimus) maternal den locations in the Beaufort Sea and neighboring regions, Alaska, 1910-2010: U.S. Geological Survey Data Series 568, 14p.*

[5] The Alaska Department of Fish and Game's Anadromous water bodies data catalogs "Waters Important for Spawning, Rearing or Migration of Anadromous Fishes". Data depicts the known anadromous fish bearing lakes and streams within the Arctic region of Alaska (from the mouth to the known upper extent of species usage) effective July 1, 2013. To be cataloged, water bodies must be documented as supporting some life function of an anadromous fish species (salmon, trout, char, whitefish, sturgeon, etc.) and anadromous fish must have been seen or collected and identified by a qualified observer.

DISCLAIMER

This atlas is a graphical representation of digital data from multiple sources. Not all features indicated on this map have been constructed or physically located. This atlas is a reference document only and is not intended to be used for navigation. The State of Alaska Makes no expressed or implied warranties with respect to the character, function, accuracy, or capabilities of this product or its appropriateness for any user's purposes. In no event will the State of Alaska be liable for any incidental, indirect, special, consequential, or other damages suffered by the user or any other person or entity from use of this atlas.

LOCATION

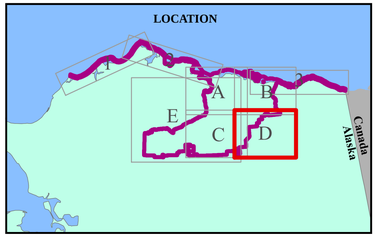

Map Projection: NAD 1983 Alaska Albers
Map Scale: 1:250,000
Contour Interval = 200'

0 2.5 5 10 15 Miles

N

Alaska Department of Natural Resources
North Slope Planning Area

BROWN BEAR, POLAR BEAR & ANADROMOUS WATERS

	May 2014	Tile D
		Page 8.4



LEGEND

North Slope Planning Area
Conservation System Unit (Offset for display)
USGS 250k Quad Boundaries
Township Boundaries
Trans-Alaska Pipeline
Secondary Roads (unpaved)

Brown Bear[1]

Known Concentrations in Berry Areas
Known Concentrations Associated with Mammalian Food Sources
General High Concentration Areas
Den Locations

Polar Bear

Feeding and Sea Ice Habitat [2]
General Denning Area[2]
Modeled Denning Habitat and Model Boundary[3]
Maternal Den Locations (1910-2010)[4]

Anadromous Waters[5]

Streams and Lakes

All legend items may not appear on each map tile

NOTES

[1]The general distribution of brown bear encompasses all areas of the North Slope region shown here *(Alaska Habitat Management Guide, Arctic Region Map Atlas, State of Alaska Department of Fish and Game, Division of Habitat, 1986).*

[2]Data identifies sea ice and feeding habitats in both the Chukchi and Beaufort Seas, however only the general denning habitat adjacent to Beaufort Sea is shown as the more important denning habitat *(U.S. Fish and Wildlife Service, Region 7, Fisheries and Ecological Services, Marine Mammals Management Office, Anchorage, Alaska, USA).*

[3]Modeling of denning habitat was done for two regions along the Beaufort Sea coast at different times and the data is discontinuous. Denning habitat modeling near the Arctic National Wildlife Refuge area was done by examining high-resolution aerial photographs and mapping bank habitat suitable for denning. Ground-truth sampling suggested 91.5% of bank denning habitats were correctly identified. The boundary of the model area is included in the data however is not intended to represent denning habitat *(Durner, G.M., S.C. Amstrup and K. Ambrosius. 2006. Polar bear maternal den habitat on the Arctic National Wildlife Refuge, Alaska. Arctic 59(1):31-36).* Maternal denning habitat in the area of the National Petroleum Reserve was modeled similarly using a fine-grain digital elevation model derived from Interferometric Synthetic Aperture Radar (IfSAR). The model was used to identify landscape features capable of accumulating snow deep enough for denning. The boundary of the model area is shown and is not intended to represent denning habitat.*(Durner, G.M., Simac, K., and Amstrup, S.C., 2013. Mapping Polar Bear Maternal Denning Habitat in the National Petroleum Reserve – Alaska with an IfSAR Digital Terrain Model, Arctic 59(2):197-206).*

[4]*Durner, G.M., Fischbach, A.S., Amstrup, S.C., and Douglas, D.C., 2010, Catalogue of polar bear (Ursus maritimus) maternal den locations in the Beaufort Sea and neighboring regions, Alaska, 1910-2010: U.S. Geological Survey Data Series 568, 14p.*

[5] The Alaska Department of Fish and Game's Anadromous water bodies data catalogs "Waters Important for Spawning, Rearing or Migration of Anadromous Fishes". Data depicts the known anadromous fish bearing lakes and streams within the Arctic region of Alaska (from the mouth to the known upper extent of species usage) effective July 1, 2013. To be cataloged, water bodies must be documented as supporting some life function of an anadromous fish species (salmon, trout, char, whitefish, sturgeon, etc.) and anadromous fish must have been seen or collected and identified by a qualified observer.

DISCLAIMER

This atlas is a graphical representation of digital data from multiple sources. Not all features indicated on this map have been constructed or physically located. This atlas is a reference document only and is not intended to be used for navigation. The State of Alaska Makes no expressed or implied warranties with respect to the character, function, accuracy, or capabilities of this product or its appropriateness for any user's purposes. In no event will the State of Alaska be liable for any incidental, indirect, special, consequential, or other damages suffered by the user or any other person or entity from use of this atlas.

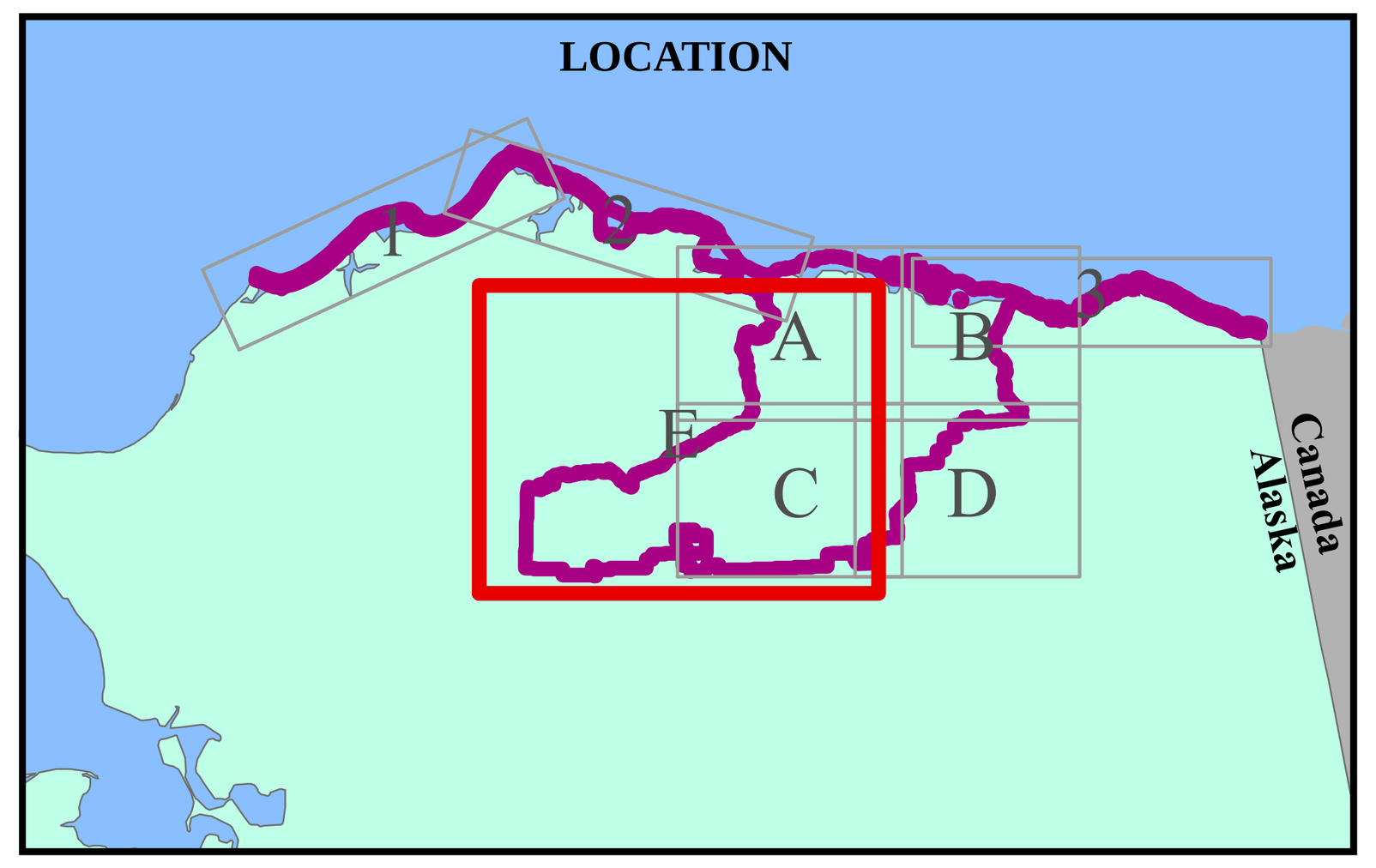

Map Projection: NAD 1983 Alaska Albers
Map Scale: 1:445,000
Contour Interval = 200'

0 2.5 5 10 15 20 25 Miles

N

Alaska Department of Natural Resources
North Slope Planning Area

BROWN BEAR, POLAR BEAR & ANADROMOUS WATERS

May 2014

Tile E