



Knik River Public Use Area

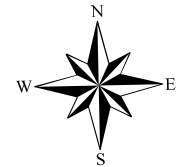
(AS 41.23.180 - 41.23.230)

Public Use Sites

Map 2-2

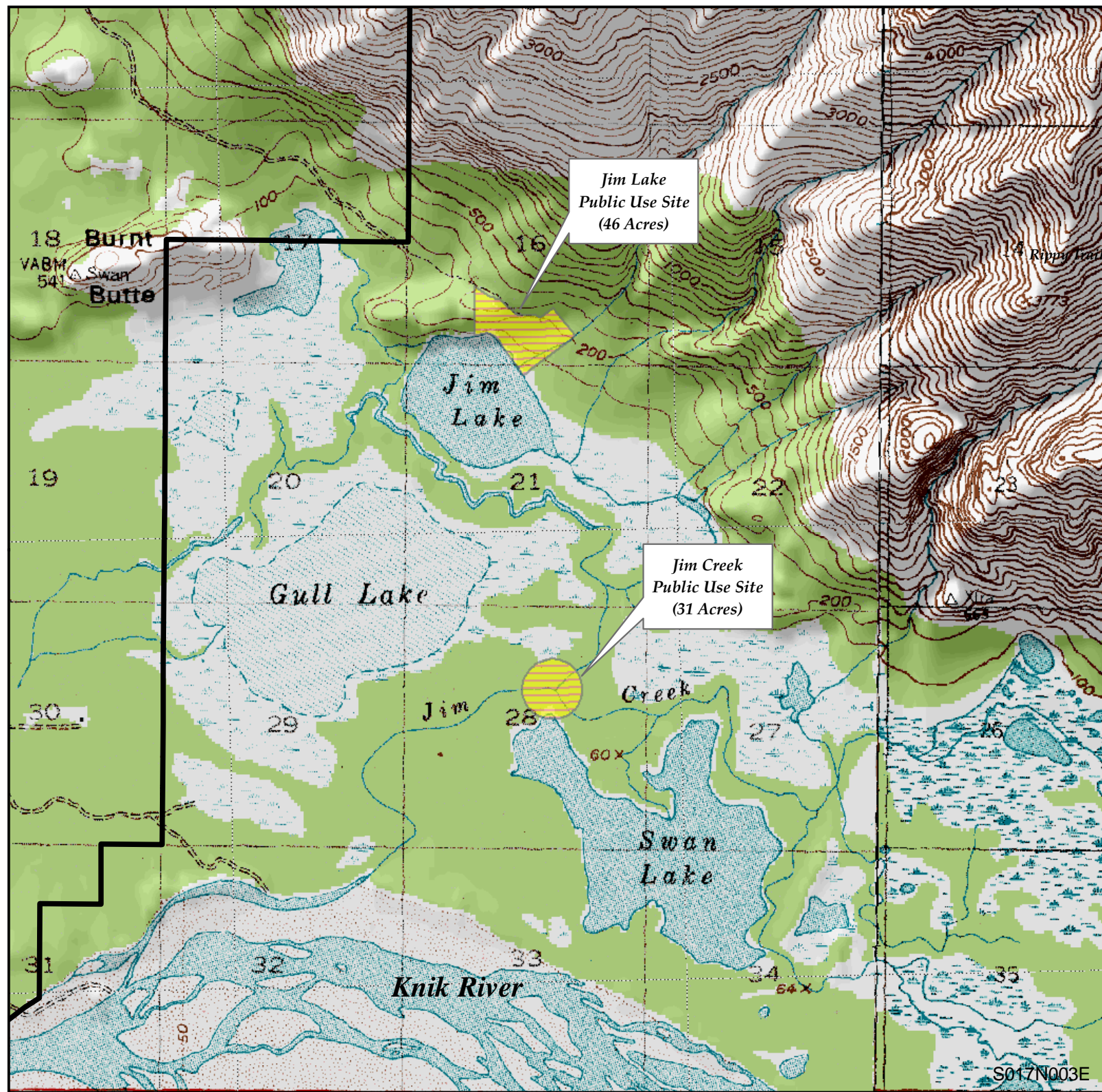
-  KRPUA Legal Boundary
-  Public Use Sites

0 0.25 0.5 1 Miles



This map is for graphic representation only
and is intended to be used only as a guide.

Coordinate System: NAD_1983_UTM_Zone_6N



S017N003E