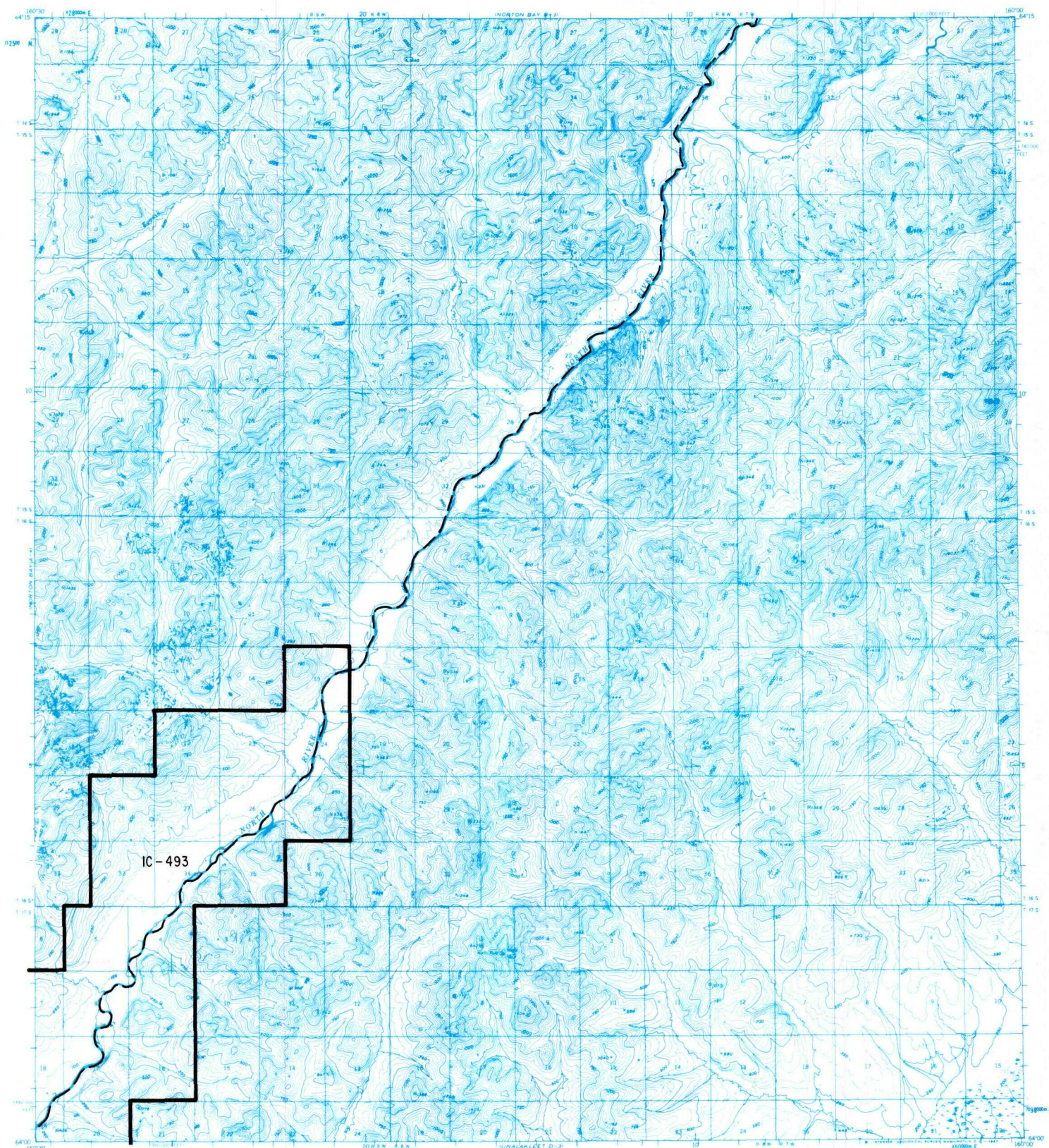


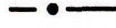






NORTON BAY A-3



- | | | | |
|--|--|--|---|
|  IC OR PATENT BDY. |  FED. DETERMINED NAVIGABLE |  NATIONAL PRESERVE LAND BDY. |  |
|  WATER EXCLUSION BDY. |  STATE DETERMINED NAVIGABLE |  EASEMENTS & ACCESS ROUTES | Scale in Miles |
| | | | May 1989 |

RESERVED EASEMENTS

No easements reserved.