





UNIT 12 - Kasaan Bay

Subunit 12b Inset Map





ASLS 79-270
 ASLS 79-271
 ASLS 79-272
 ASLS 79-273
 ASLS 79-181

LAND STATUS




-  State - Patented or Tentative Approval
-  Private - including Native Allotments
-  Mental Health Trust Land
-  Federal and/or National Forest

MINERAL STATUS

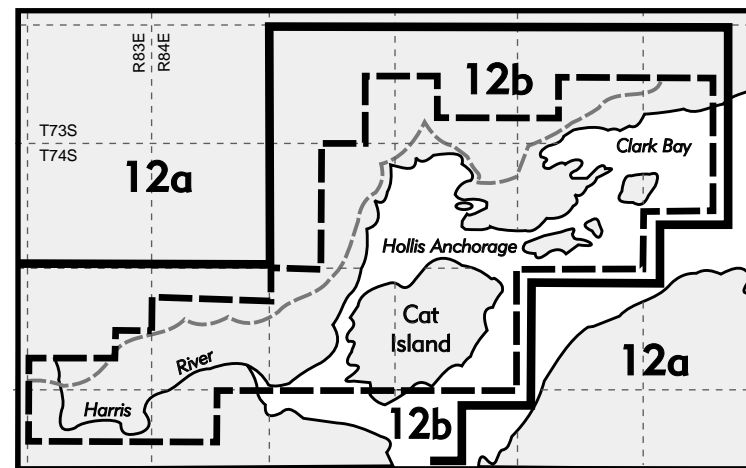
Area closed to Mineral Entry (includes areas previously closed):

-  State owned and closed to Mineral Entry
-  Private and closed to Mineral Entry
-  Mental Health Trust Land closed to mineral entry
-  Streambed closed to mineral entry and 200' buffer open to leasehold only

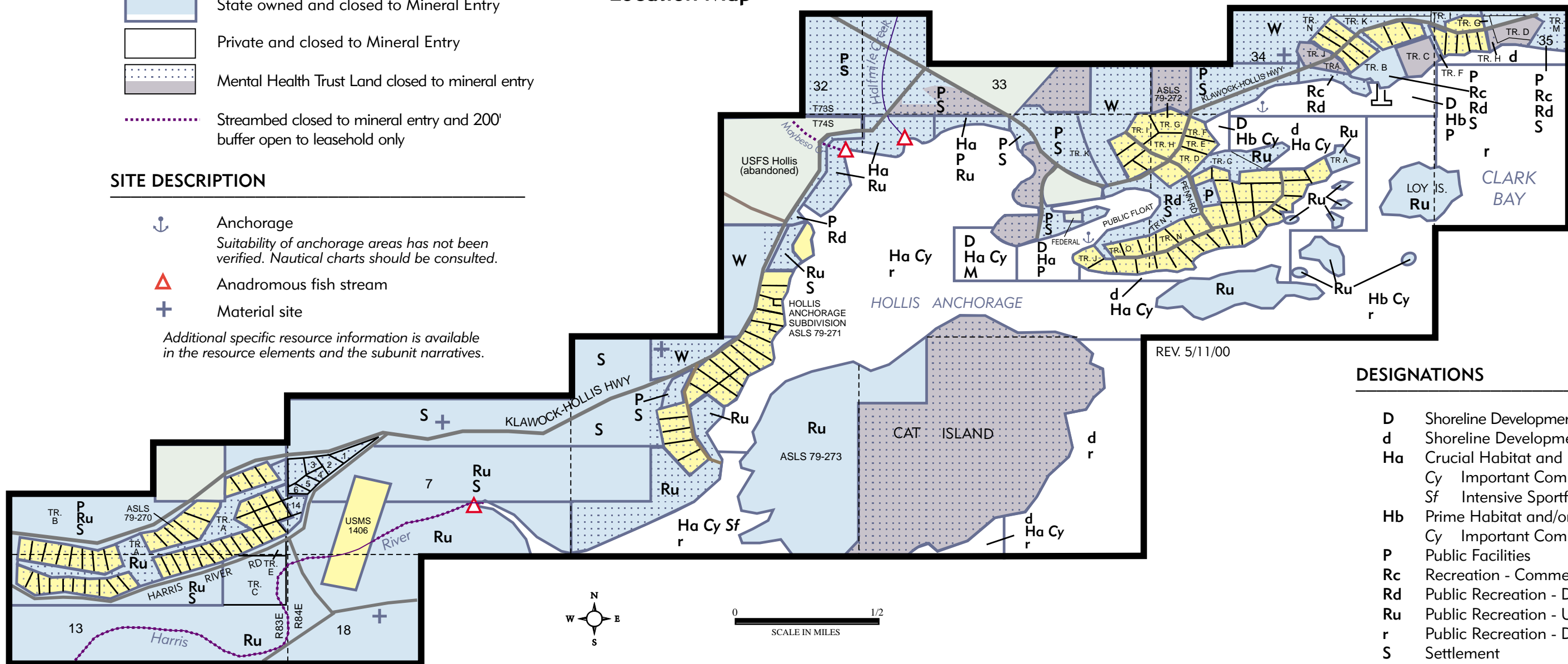
SITE DESCRIPTION

-  Anchorage
Suitability of anchorage areas has not been verified. Nautical charts should be consulted.
-  Anadromous fish stream
-  Material site

Additional specific resource information is available in the resource elements and the subunit narratives.



Location Map



REV. 5/11/00

DESIGNATIONS

- D** Shoreline Development - Commercial/Industrial
- d** Shoreline Development - Personal
- Ha** Crucial Habitat and
- Cy** Important Community Harvest
- Sf** Intensive Sportfishing
- Hb** Prime Habitat and/or
- Cy** Important Community Harvest
- P** Public Facilities
- Rc** Recreation - Commercial
- Rd** Public Recreation - Developed
- Ru** Public Recreation - Undeveloped
- r** Public Recreation - Dispersed
- S** Settlement
- W** Water Resources