Vicinity Map for Denali Borough
Tanana Basin Area Plan Amendment

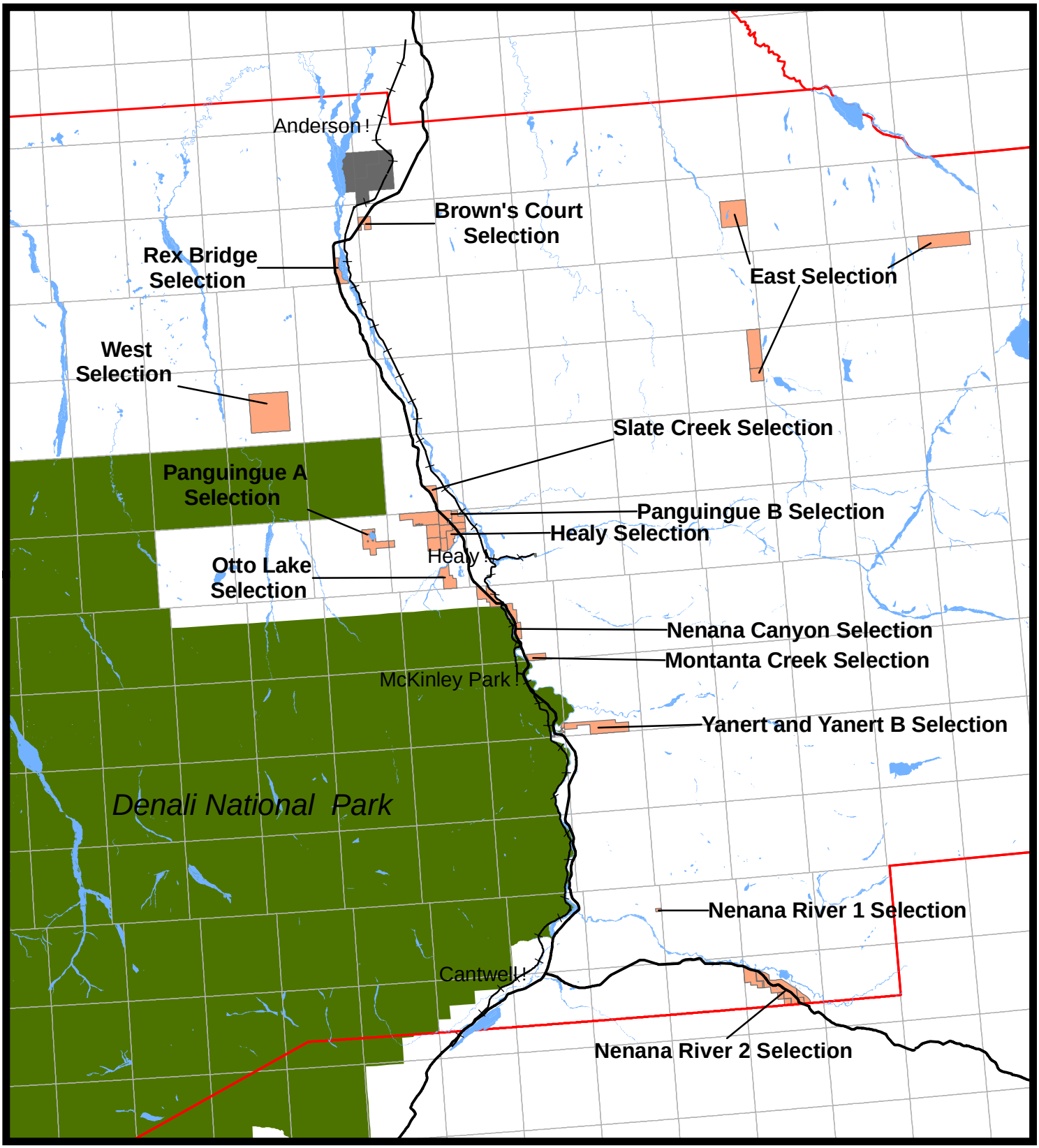

Legend

- Borough Boundry
- Clear AFB
- Denali National Park
- Amendment Area
- ! Town
- Parks Highway
- Alaska Railroad

0 2.5 5 10 15
Miles

Proposed Classification Browns Court ADL 415797

Legend

- Settlement
- Agriculture/ Settlement
- Forestry/ Wildlife Habitat
- Public Rec/ Wildlife Habitat
- Resource Management
- Unclassified or Private Land
- Postponed Conveyance
- Amendment Area*

**New Unit and Classification are Highlighted*

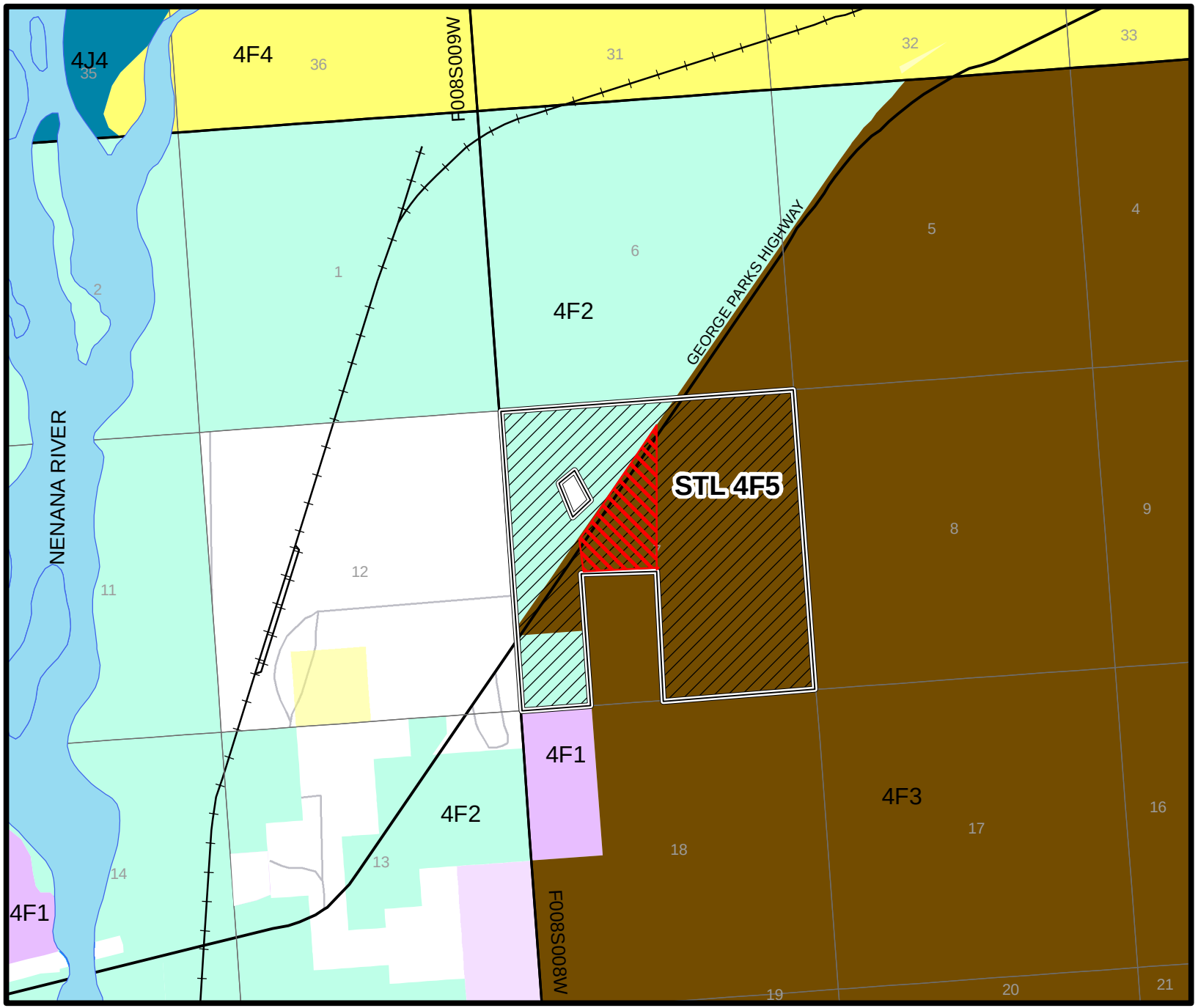

This map is for graphic representation only. It is intended to be used as a guide only and may not show the exact location of existing surveyed parcels or show all easements and reservations. Source documents remain the official record.

Proposed Classification Rex Bridge ADL 417991

Legend

- Settlement
- Agriculture/ Settlement
- Public Rec/ Wildlife Habitat
- Unclassified or Private Land
- Amendment Area*

**New Unit Number and Classification are Highlighted*

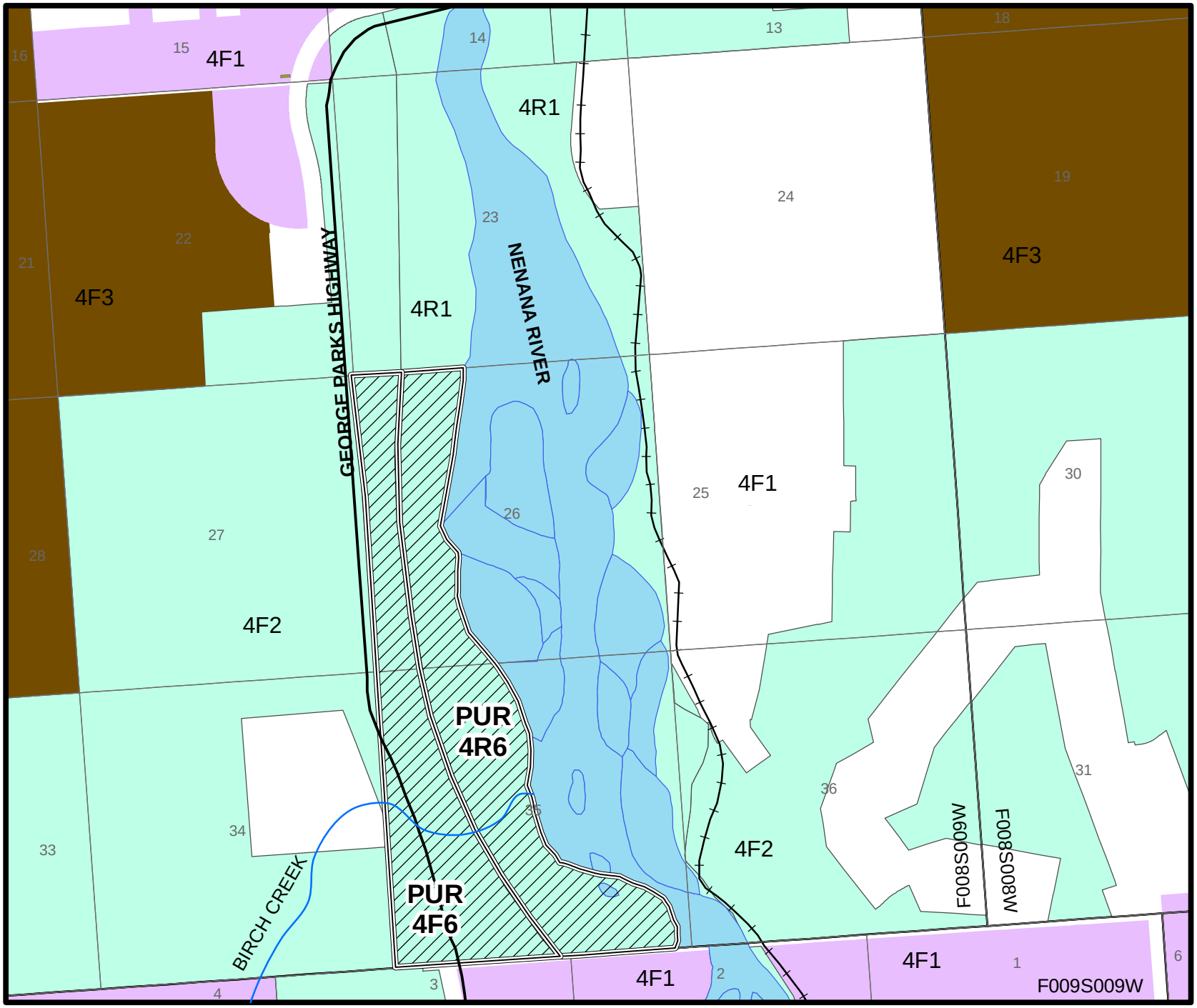

This map is for graphic representation only. It is intended to be used as a guide only and may not show the exact location of existing surveyed parcels or show all easements and reservations. Source documents remain the official record.

Proposed Classification West ADL 417601

Legend

- Settlement
- Public Rec/ Wildlife Habitat
- Wildlife Habitat
- Resource Management
- Unclassified or Private Land
- Amendment Area*

**New Unit Number and Classification are Highlighted*

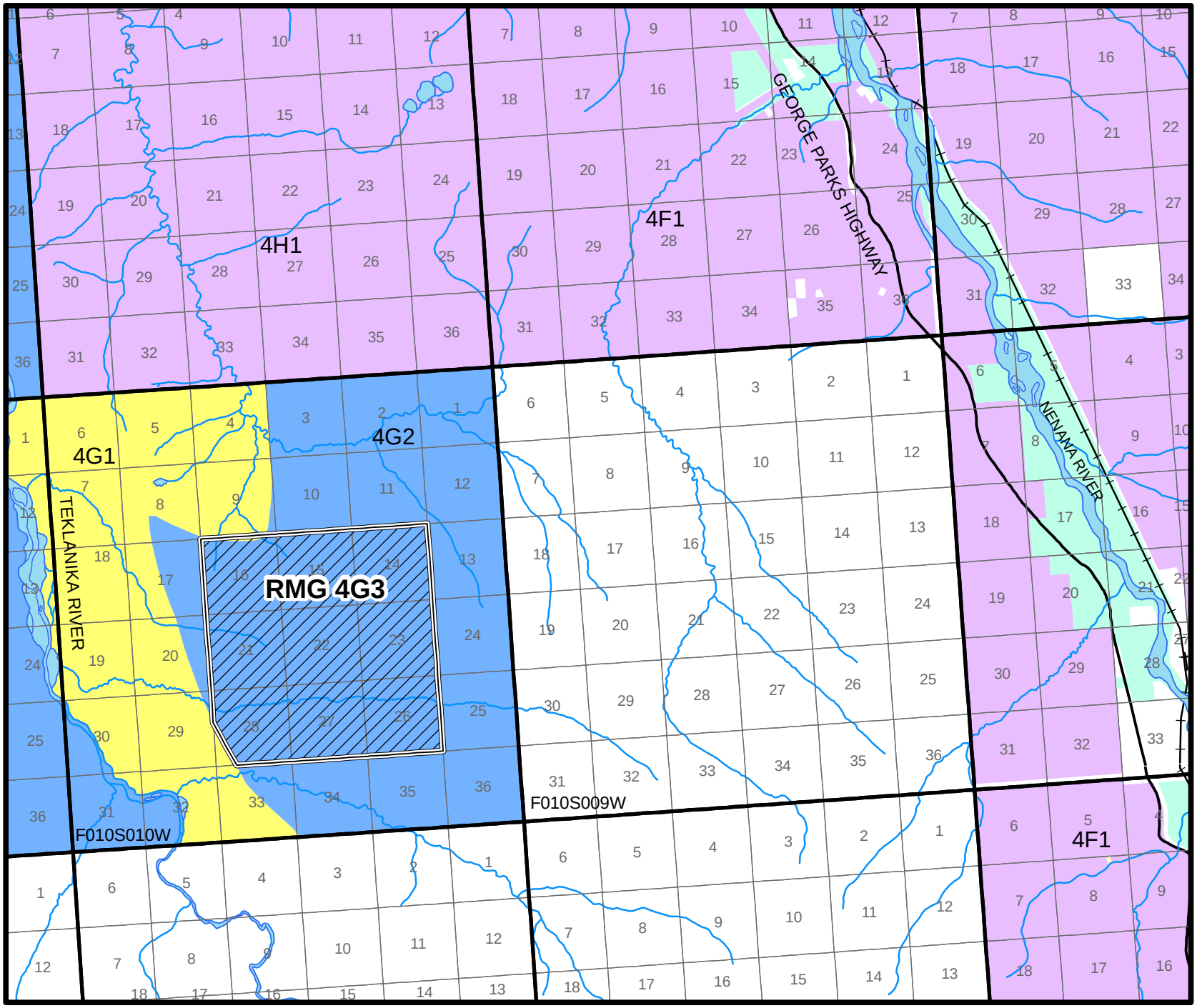

This map is for graphic representation only. It is intended to be used as a guide only and may not show the exact location of existing surveyed parcels or show all easements and reservations. Source documents remain the official record.

Proposed Classification East ADL 415805

Legend

- Settlement
- Public Rec/ Wildlife Habitat
- Mineral/ Wildlife Habitat
- Wildlife Habitat
- Unclassified or Private Land
- Amended Area* Proposed Conveyance
- Amended Area* Potential Conveyance

**New Unit Number and Classification are highlighted*

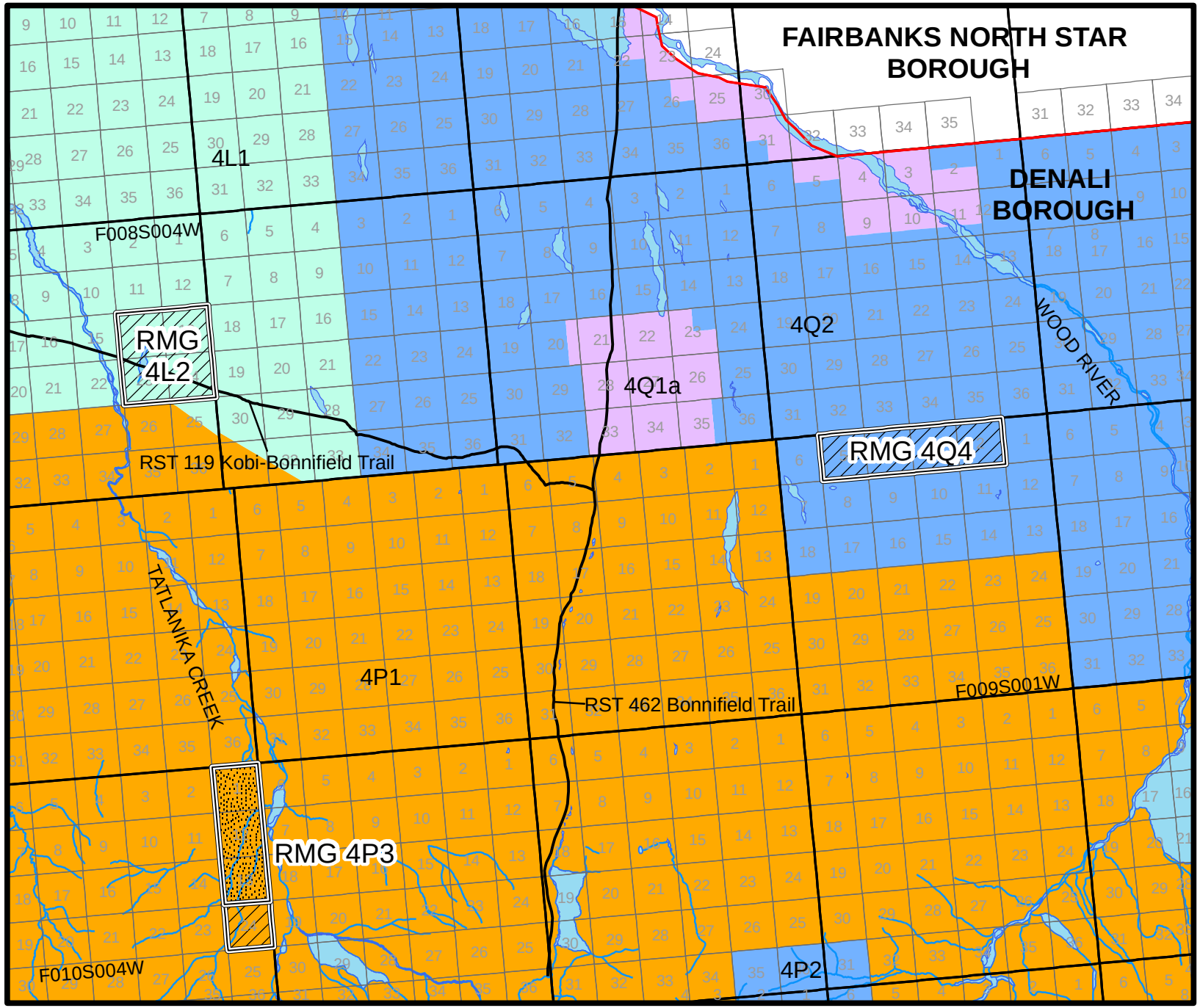

This map is for graphic representation only. It is intended to be used as a guide only and may not show the exact location of existing surveyed parcels or show all easements and reservations. Source documents remain the official record.

Proposed Classification Slate Creek ADL 415800

Legend

- Settlement
- Public Rec/ Wildlife Habitat
- Mineral/ Wildlife Habitat
- Resource Management
- Unclassified or Private Land
- Denali National Park
- Amendment Area*

**New Unit Number and Classification Are Highlighted*

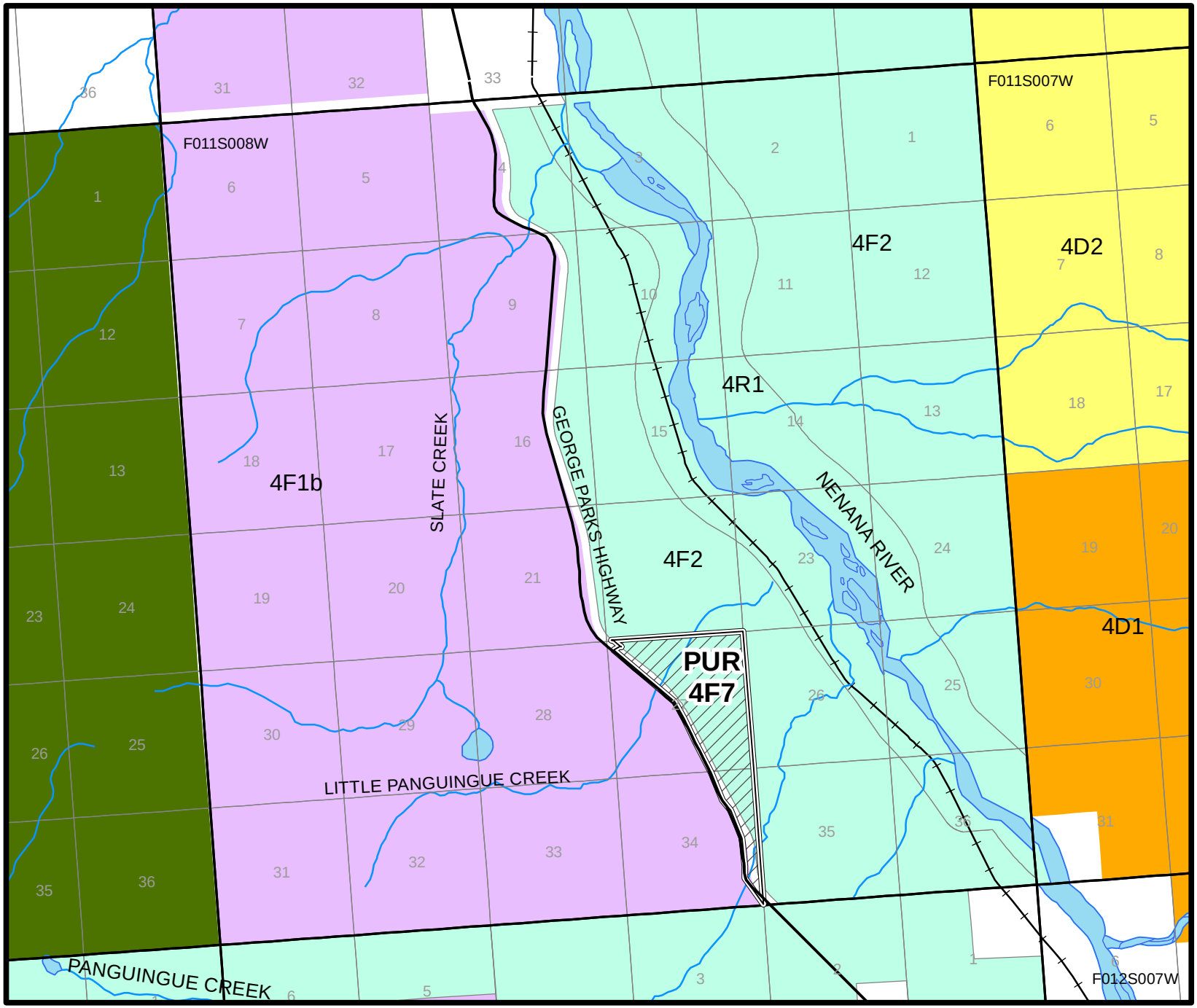

This map is for graphic representation only. It is intended to be used as a guide only and may not show the exact location of existing surveyed parcels or show all easements and reservations. Source documents remain the official record.

Proposed Classification Panguingue A ADL 415809 ADL 415810

Legend

- Settlement
- Public Rec/ Wildlife Habitat
- Unclassified or Private Land
- Denali National Park
- Amendment Area*

**New Unit Number and Classification are Highlighted*

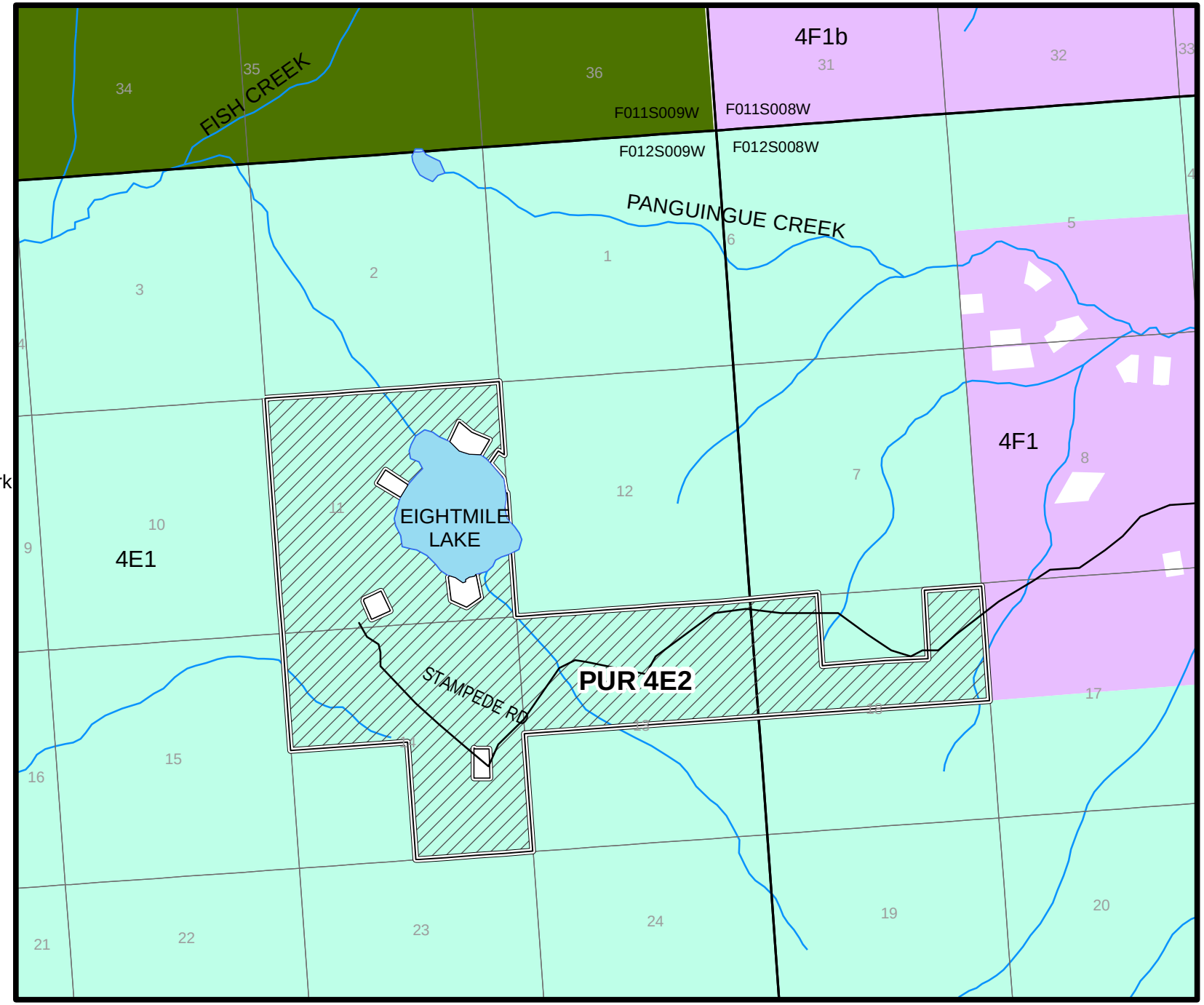

This map is for graphic representation only. It is intended to be used as a guide only and may not show the exact location of existing surveyed parcels or show all easements and reservations. Source documents remain the official record.

Proposed Classification Panguingue B ADL 415809

Legend

- Settlement
- Public Rec/ Wildlife Habitat
- Mineral/ Wildlife Habitat
- Unclassified or Private Land
- Amended Area* Proposed Conveyance
- Amended Area* Potential Conveyance

**New Unit Number and Classification are Highlighted*

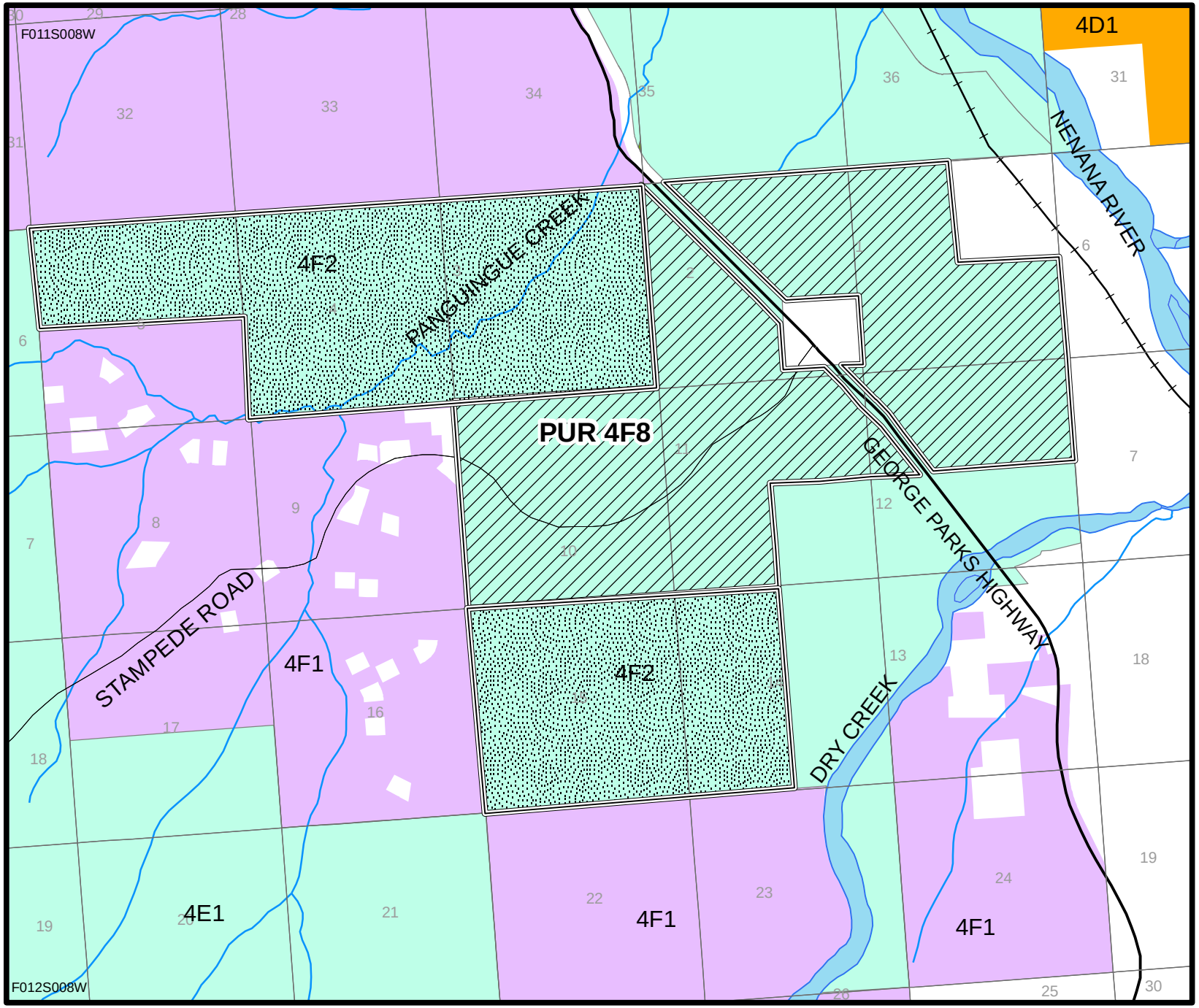

This map is for graphic representation only. It is intended to be used as a guide only and may not show the exact location of existing surveyed parcels or show all easements and reservations. Source documents remain the official record.

Proposed Classification Healy ADL 417602

Legend

- Settlement
- Public Rec/ Wildlife Habitat
- Unclassified or Private Land
- Amendment Area*

**New Unit Number and Classification are Highlighted*

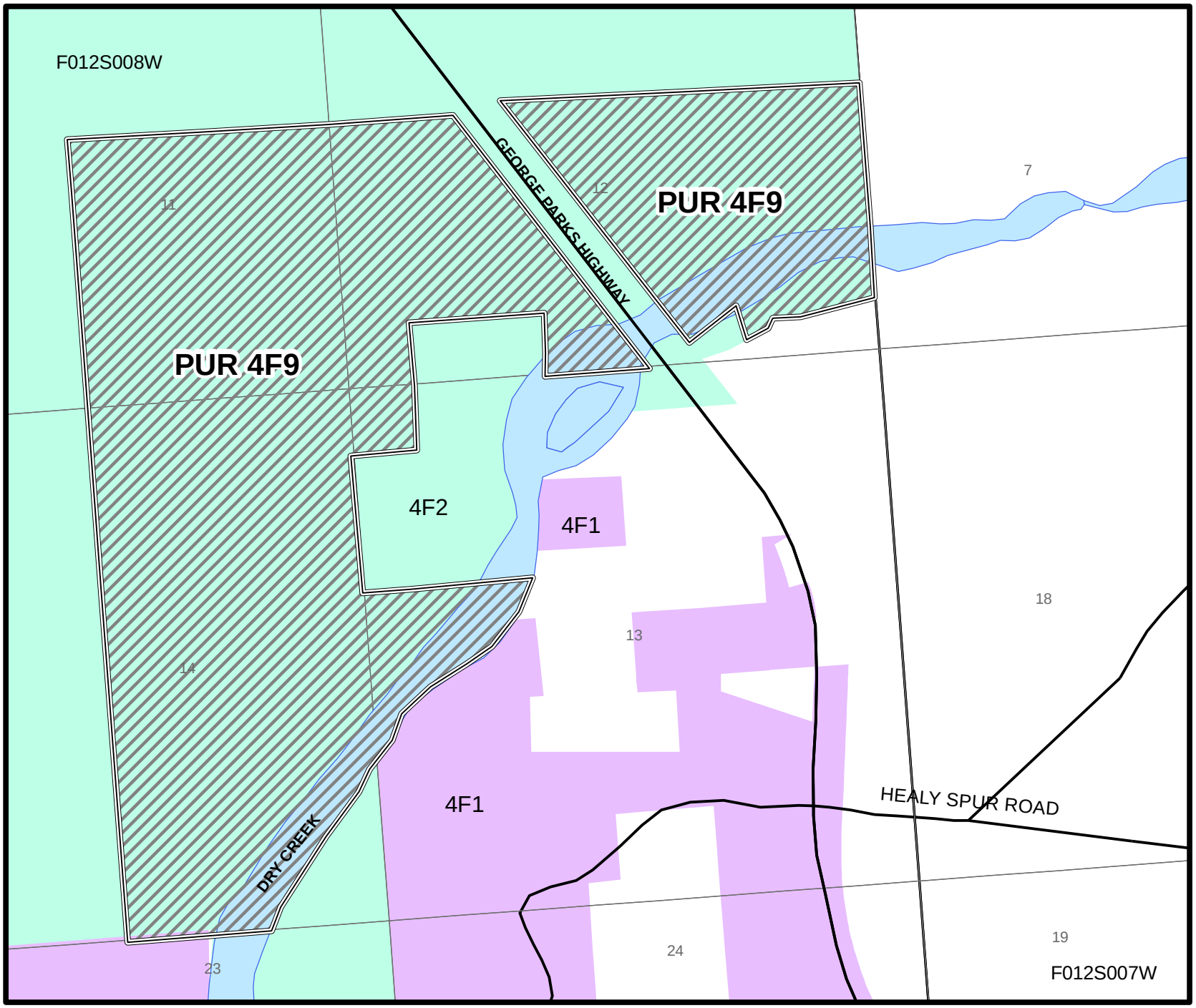

This map is for graphic representation only. It is intended to be used as a guide only and may not show the exact location of existing surveyed parcels or show all easements and reservations. Source documents remain the official record.

Proposed Classification Otto Lake ADL 415801

Legend

- Settlement
- Public Rec/ Wildlife Habitat
- Unclassified or Private Land
- Amendment Area*

**New Unit Number and Classification are Highlighted*

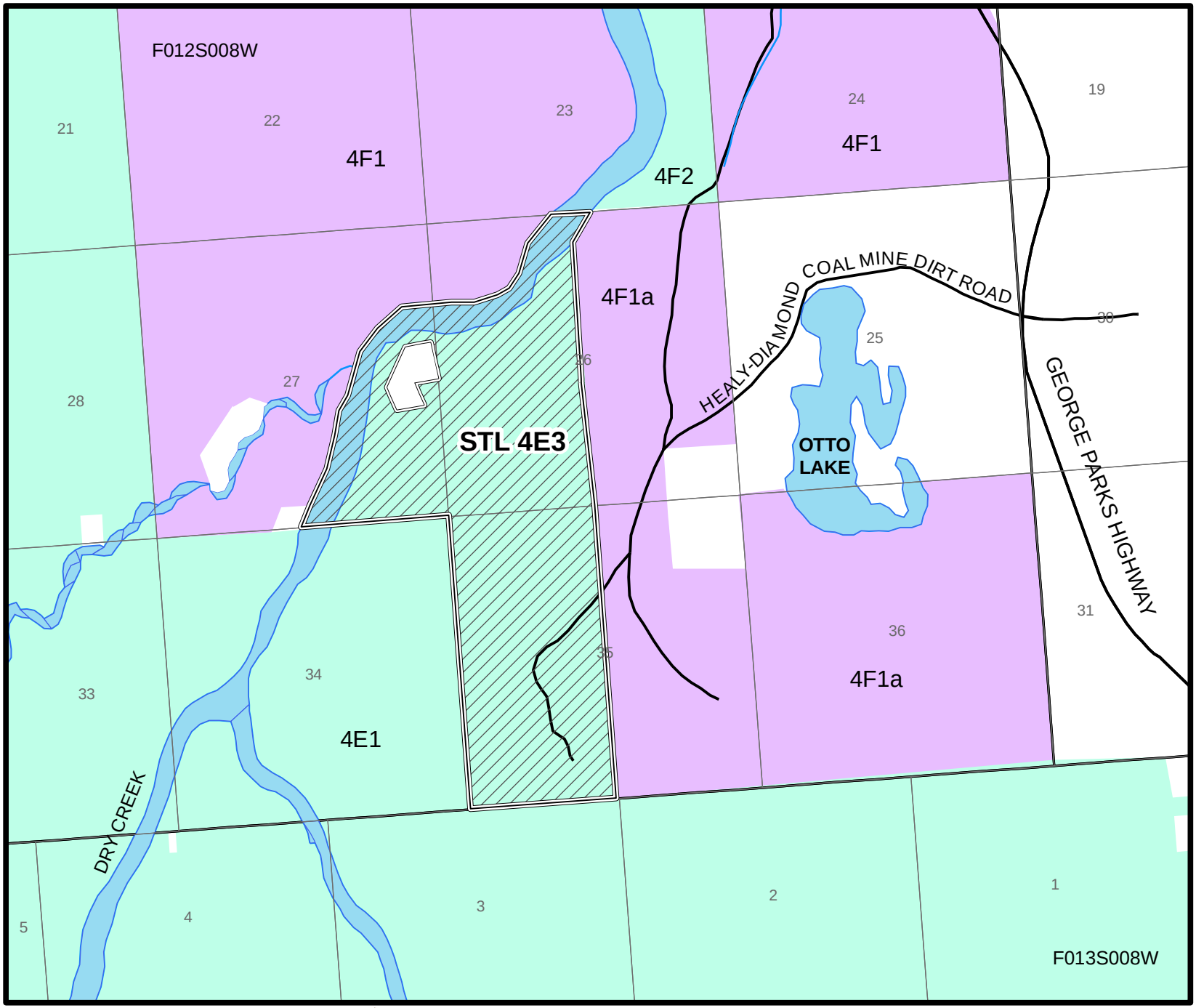

This map is for graphic representation only. It is intended to be used as a guide only and may not show the exact location of existing surveyed parcels or show all easements and reservations. Source documents remain the official record.

Proposed Classification Nenana Canyon ADL 415636

Legend

- Settlement
- Public Rec/ Wildlife Habitat
- Mineral/ Wildlife Habitat
- Unclassified or Private Land
- Denali National Park
- Amendment Area*

**New Unit Number and Classification are Highlighted*

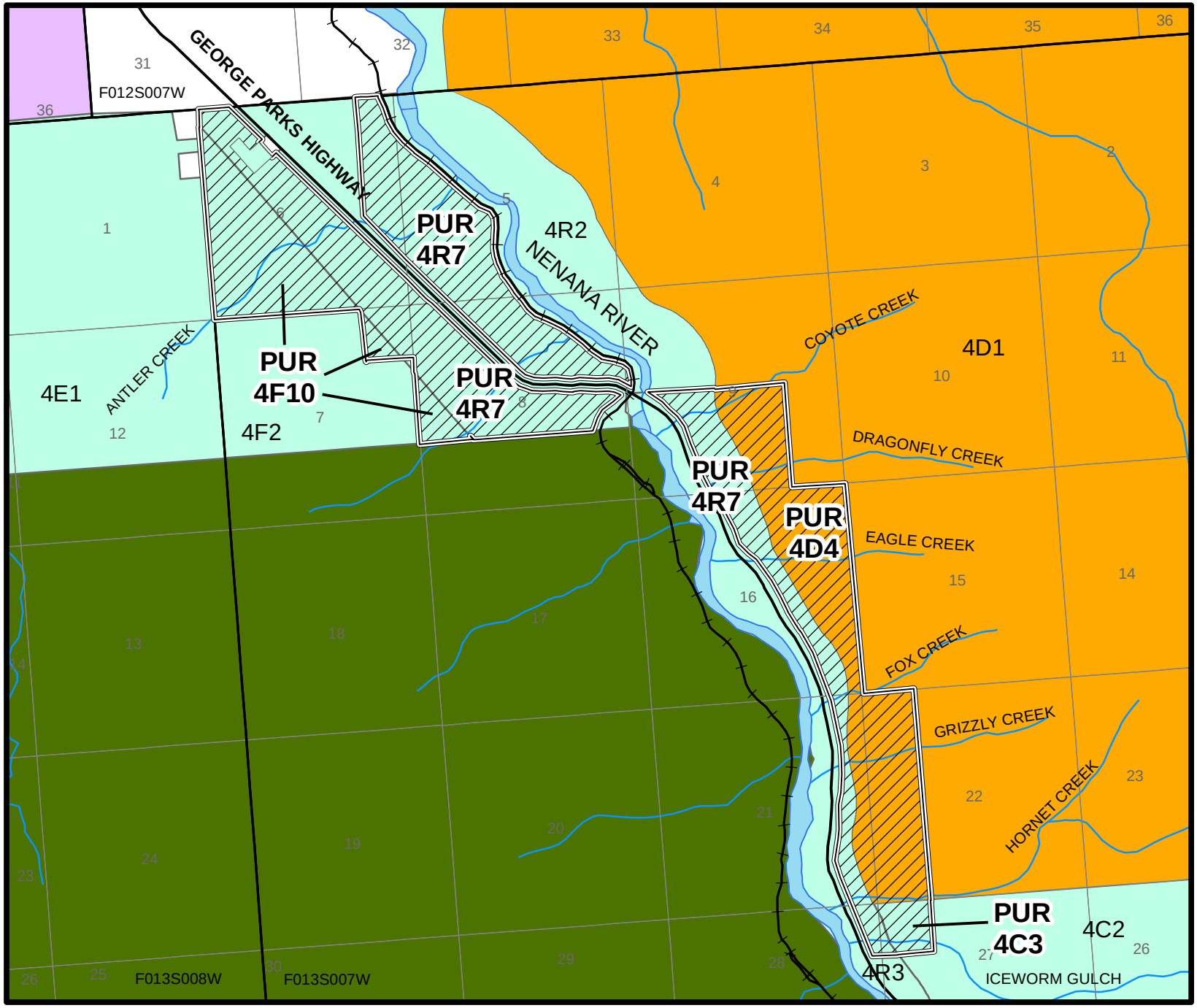

This map is for graphic representation only. It is intended to be used as a guide only and may not show the exact location of existing surveyed parcels or show all easements and reservations. Source documents remain the official record.

Proposed Classification Montana Creek ADL 415802 ADL 415804

Legend

- Settlement
- Public Rec/ Wildlife Habitat
- Unclassified or Private Land
- Denali National Park
- Amendment Area*
- Clarified 4C1a Unit**

* *New Unit Number and Classification are Highlighted*

** *See Municipal Decision for Explaination*

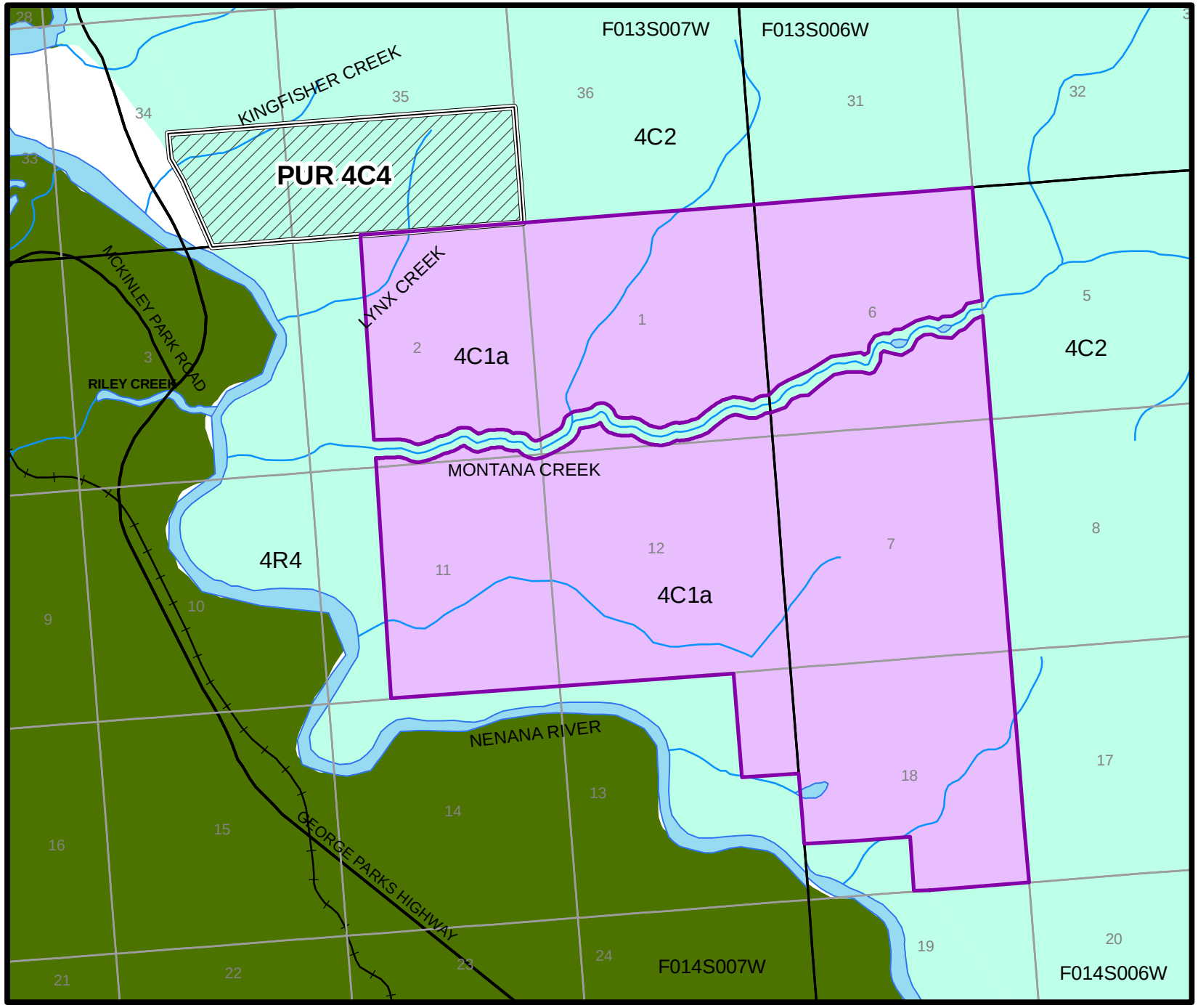

This map is for graphic representation only. It is intended to be used as a guide only and may not show the exact location of existing surveyed parcels or show all easements and reservations. Source documents remain the official record.

Proposed Classification Yanert ADL 415803 ADL 415811

Legend

- Settlement
- Public Rec/ Wildlife Habitat
- Mineral/ Wildlife Habitat
- Wildlife Habitat
- Unclassified or Private Land
- Denali National Park
- Amendment Area*

**New Unit Number and Classification are Highlighted*

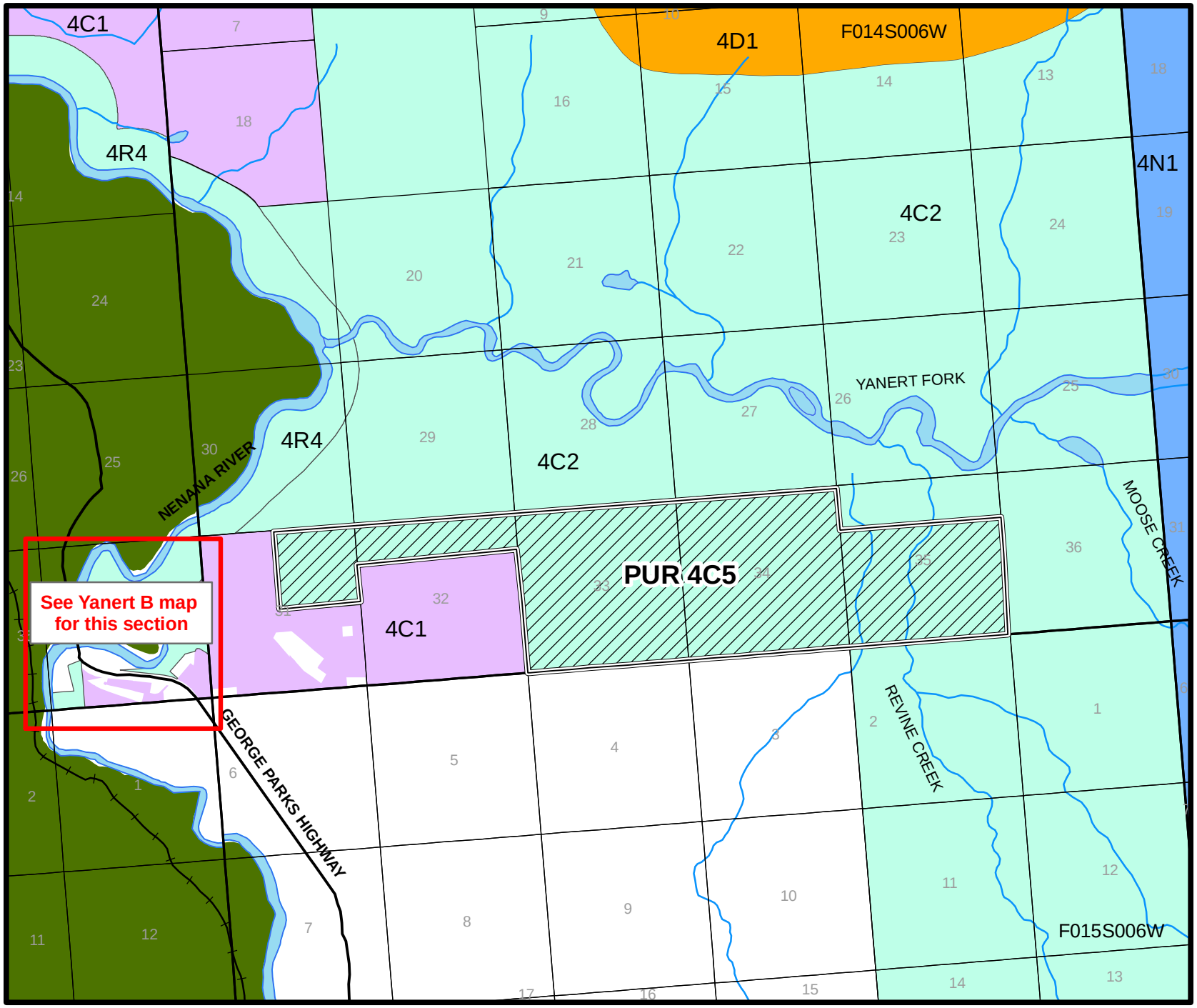

This map is for graphic representation only. It is intended to be used as a guide only and may not show the exact location of existing surveyed parcels or show all easements and reservations. Source documents remain the official record.

Proposed Classification Yanert B Detail Map ADL 415803

Legend

- Settlement
- Public Rec/ Wildlife Habitat
- Unclassified or Private Land
- Denali National Park
- Amendment Area*

**New Unit Number and Classification are Highlighted*

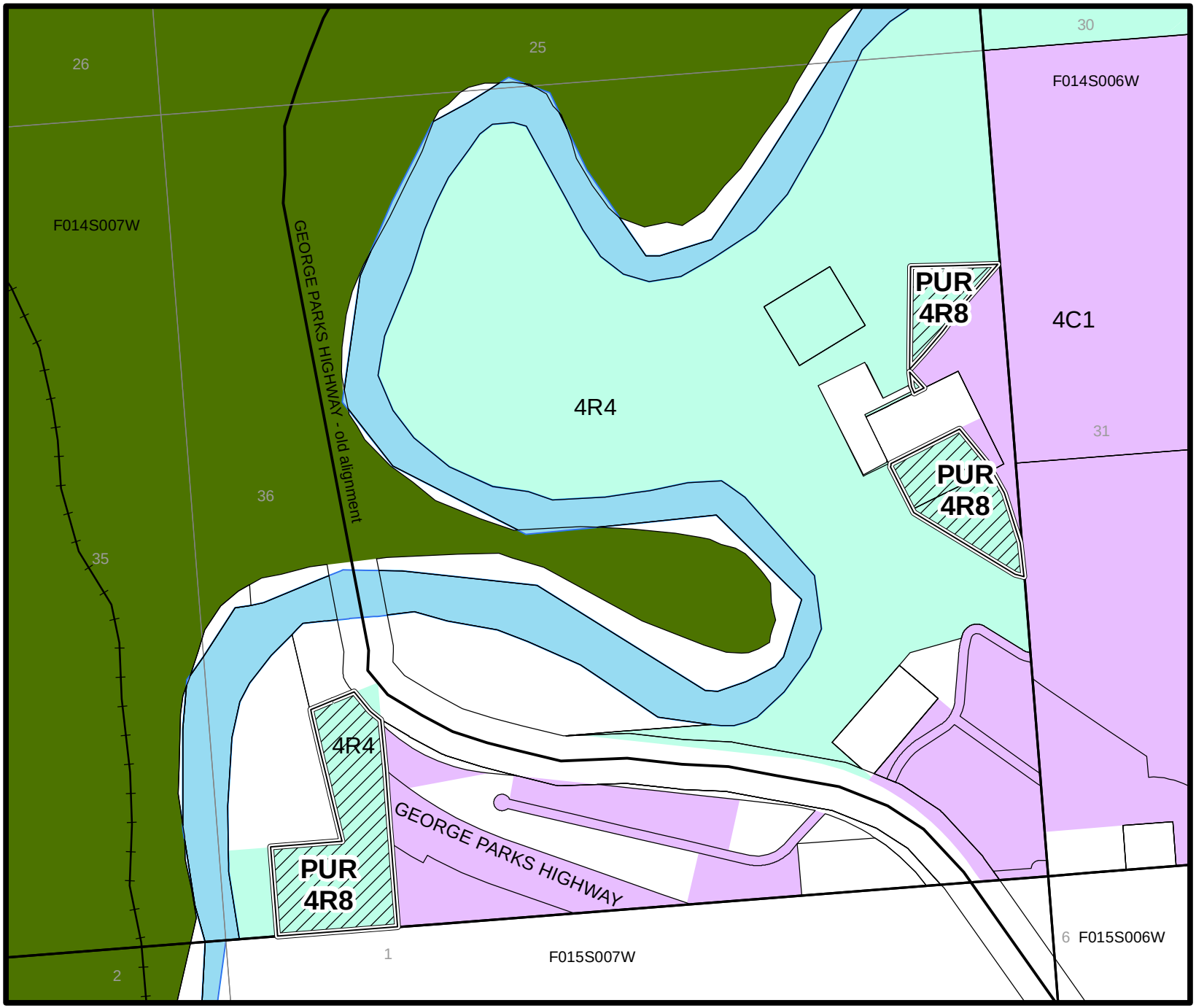

This map is for graphic representation only. It is intended to be used as a guide only and may not show the exact location of existing surveyed parcels or show all easements and reservations. Source documents remain the official record.

Proposed Classification Nenana River 1 ADL 415812

Legend

- Public Rec/ Wildlife Habitat
- Wildlife Habitat
- Unclassified or Private Land
- Denali National Park
- Amendment Area*

**New Unit Number and Classification are Highlighted*

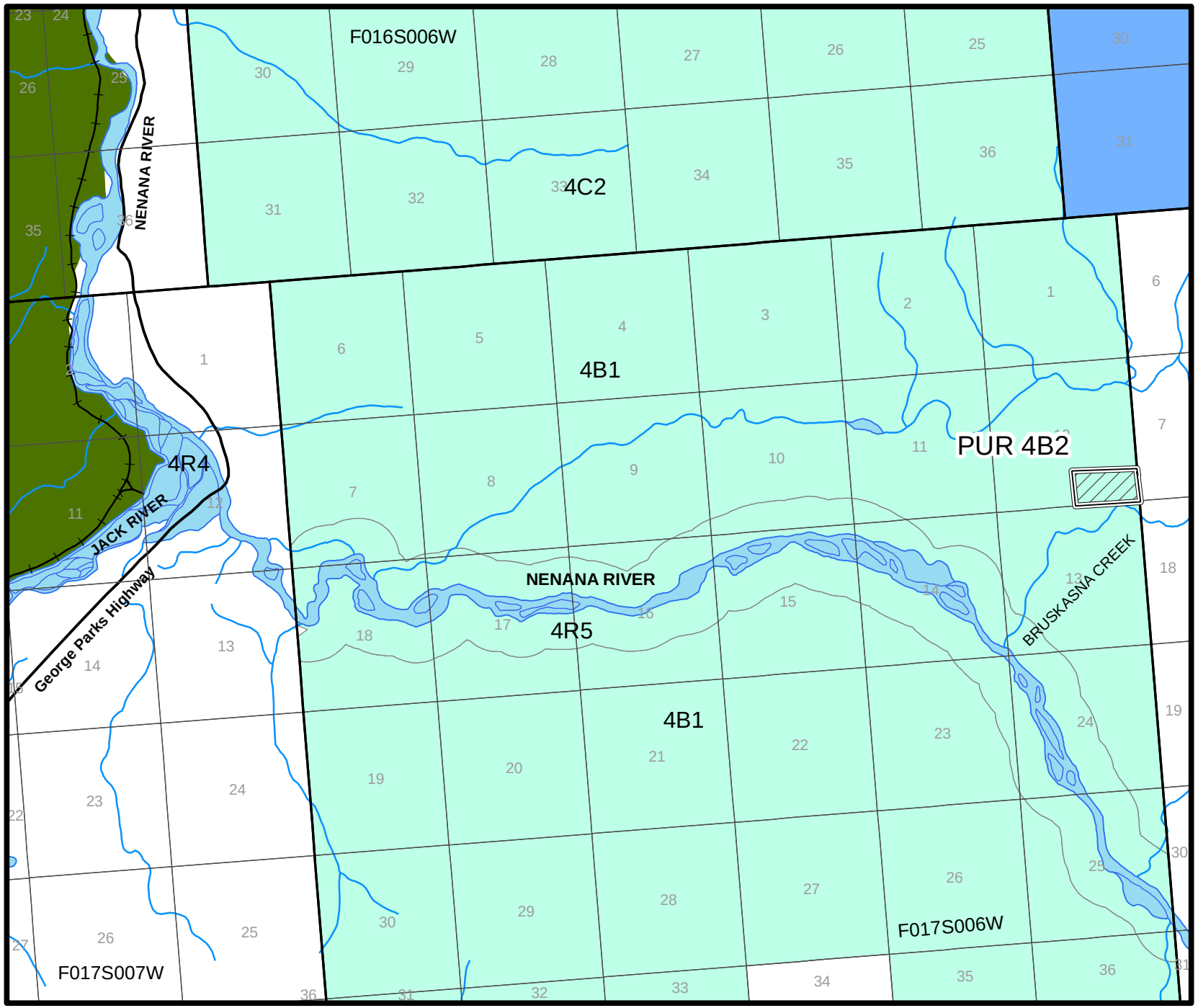

This map is for graphic representation only. It is intended to be used as a guide only and may not show the exact location of existing surveyed parcels or show all easements and reservations. Source documents remain the official record.

Proposed Classification Nenana River 2 ADL 415813

Legend

- Public Rec/ Wildlife Habitat
- Wildlife Habitat
- Unclassified or Private Land
- Amended Area* Potential Conveyance

**New Unit Number and Classification are Highlighted*

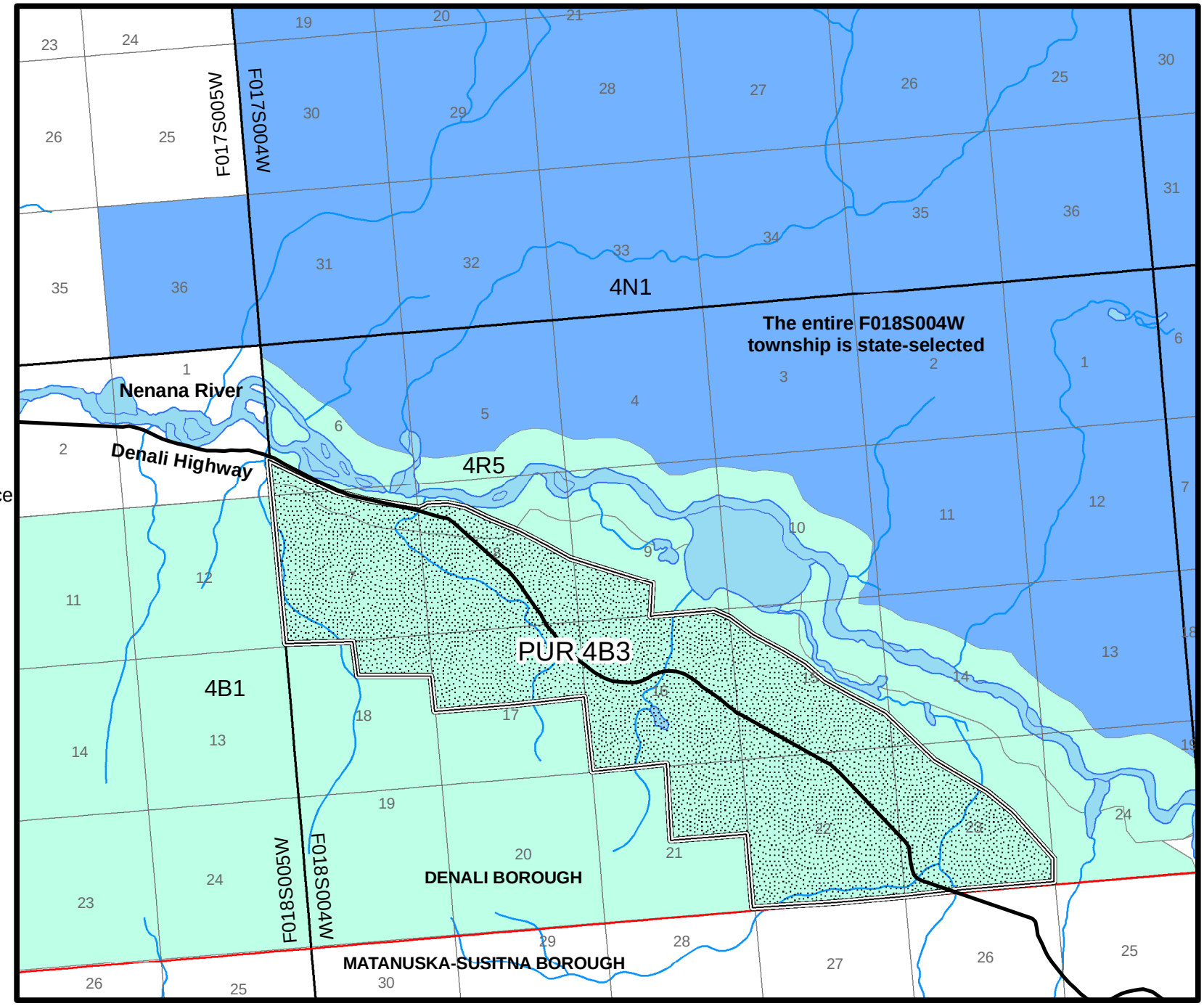

This map is for graphic representation only. It is intended to be used as a guide only and may not show the exact location of existing surveyed parcels or show all easements and reservations. Source documents remain the official record.