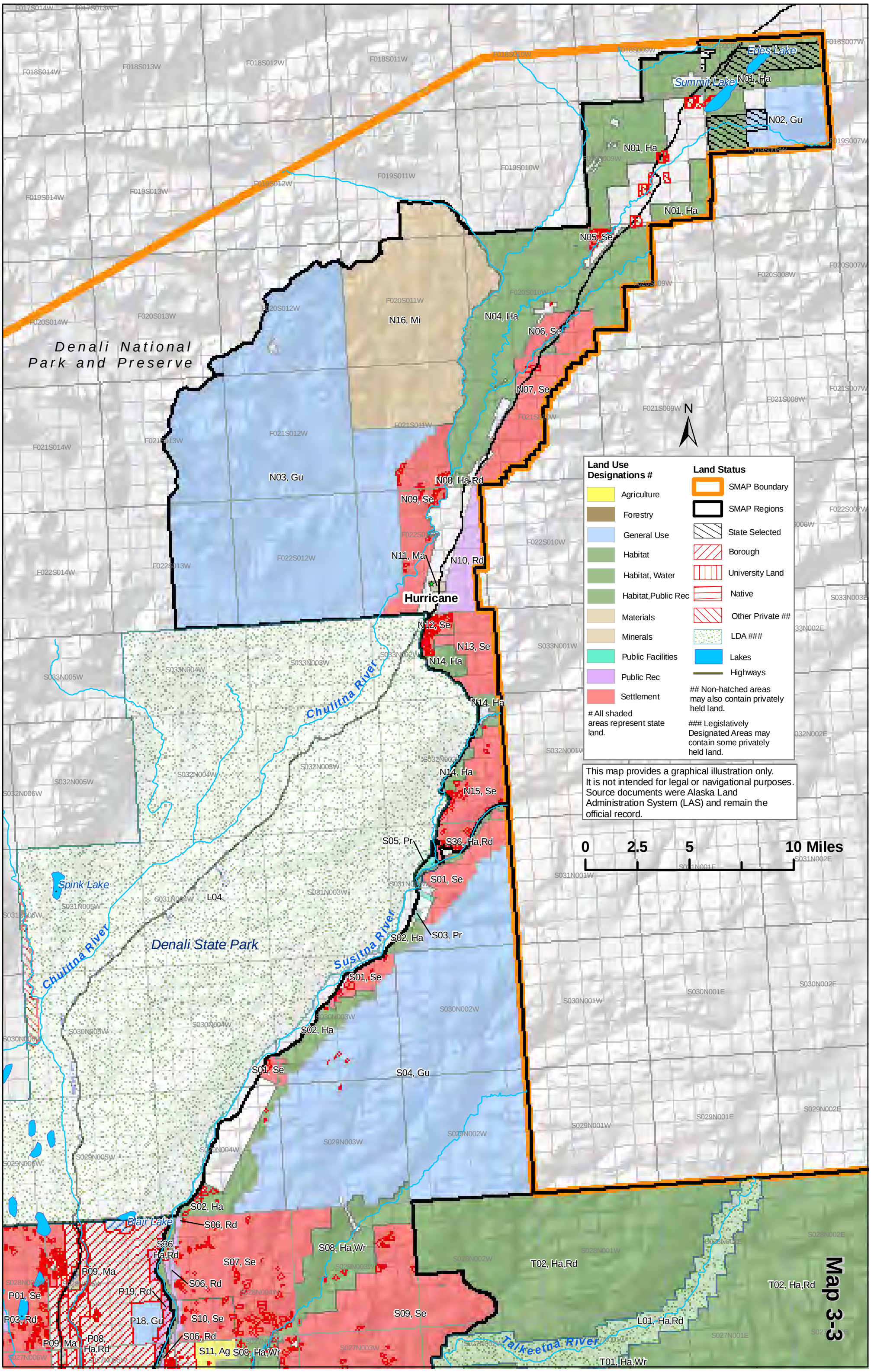
Denali National Park and Preserve
Denali State Park
Edes Lake
Summit Lake
Spink Lake
Blair Lake
Chulitna River
Susitna River
Talkeetna River
Hurricane
N01, Ha
N02, Gu
N03, Gu
N04, Ha
N05, Se
N06, Se
N07, Se
N08, Ha,Rd
N09, Se
N10, Rd
N11, Ma
N12, Se
N13, Se
N14, Ha
N15, Se
N16, Mi
S01, Se
S02, Ha
S03, Pr
S04, Gu
S05, Pr
S06, Rd
S07, Se
S08, Ha,Wr
S09, Se
S10, Se
S11, Ag
S36, Ha,Rd
P01, Se
P03, Rd
P08, Ha,Rd
P09, Ma
P18, Gu
P19, Rd
T01, Ha,Wr
T02, Ha,Rd
L01, Ha,Rd
L04,
N
0 2.5 5 10 Miles
Land Use Designations #
Agriculture
Forestry
General Use
Habitat
Habitat, Water
Habitat,Public Rec
Materials
Minerals
Public Facilities
Public Rec
Settlement
# All shaded areas represent state land.
Land Status
SMAP Boundary
SMAP Regions
State Selected
Borough
University Land
Native
Other Private ##
LDA ###
Lakes
Highways
## Non-hatched areas may also contain privately held land.
### Legislatively Designated Areas may contain some privately held land.
This map provides a graphical illustration only. It is not intended for legal or navigational purposes. Source documents were Alaska Land Administration System (LAS) and remain the official record.

Map 3-3

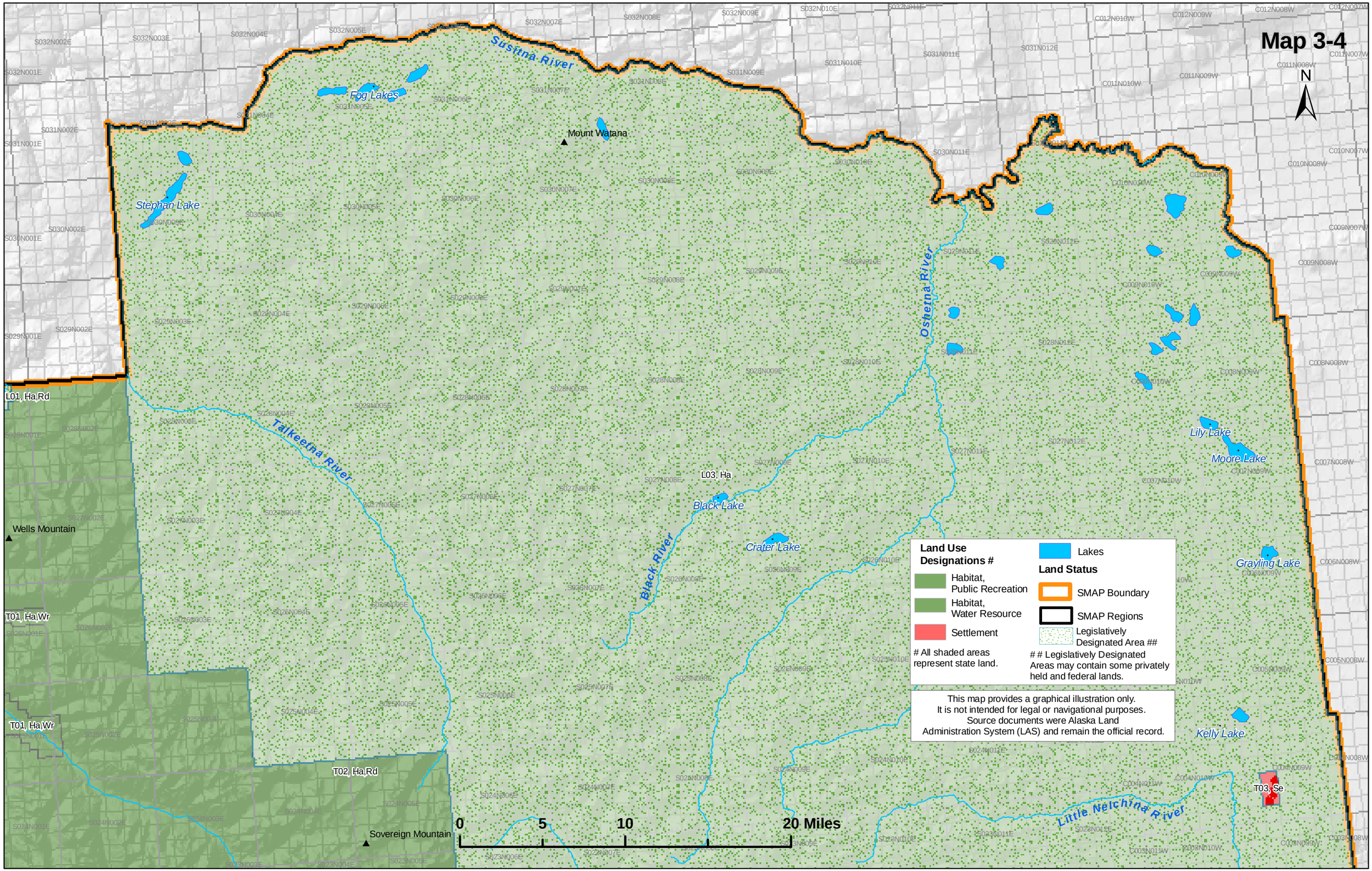
Map 3-4
N
Susitna River
Fog Lakes
Mount Watana
Stephan Lake
Oshetna River
Talkeetna River
Black River
Black Lake
Crater Lake
L03, Ha
Lily Lake
Moore Lake
Grayling Lake
Kelly Lake
Little Nelchina River
T03, Se
L01, Ha,Rd
Wells Mountain
T01, Ha,Wr
T01, Ha,Wr
T02, Ha,Rd
Sovereign Mountain
0
5
10
20 Miles
Land Use Designations #
Habitat, Public Recreation
Habitat, Water Resource
Settlement
# All shaded areas represent state land.
Lakes
Land Status
SMAP Boundary
SMAP Regions
Legislatively Designated Area ##
## Legislatively Designated Areas may contain some privately held and federal lands.
This map provides a graphical illustration only.
It is not intended for legal or navigational purposes.
Source documents were Alaska Land
Administration System (LAS) and remain the official record.

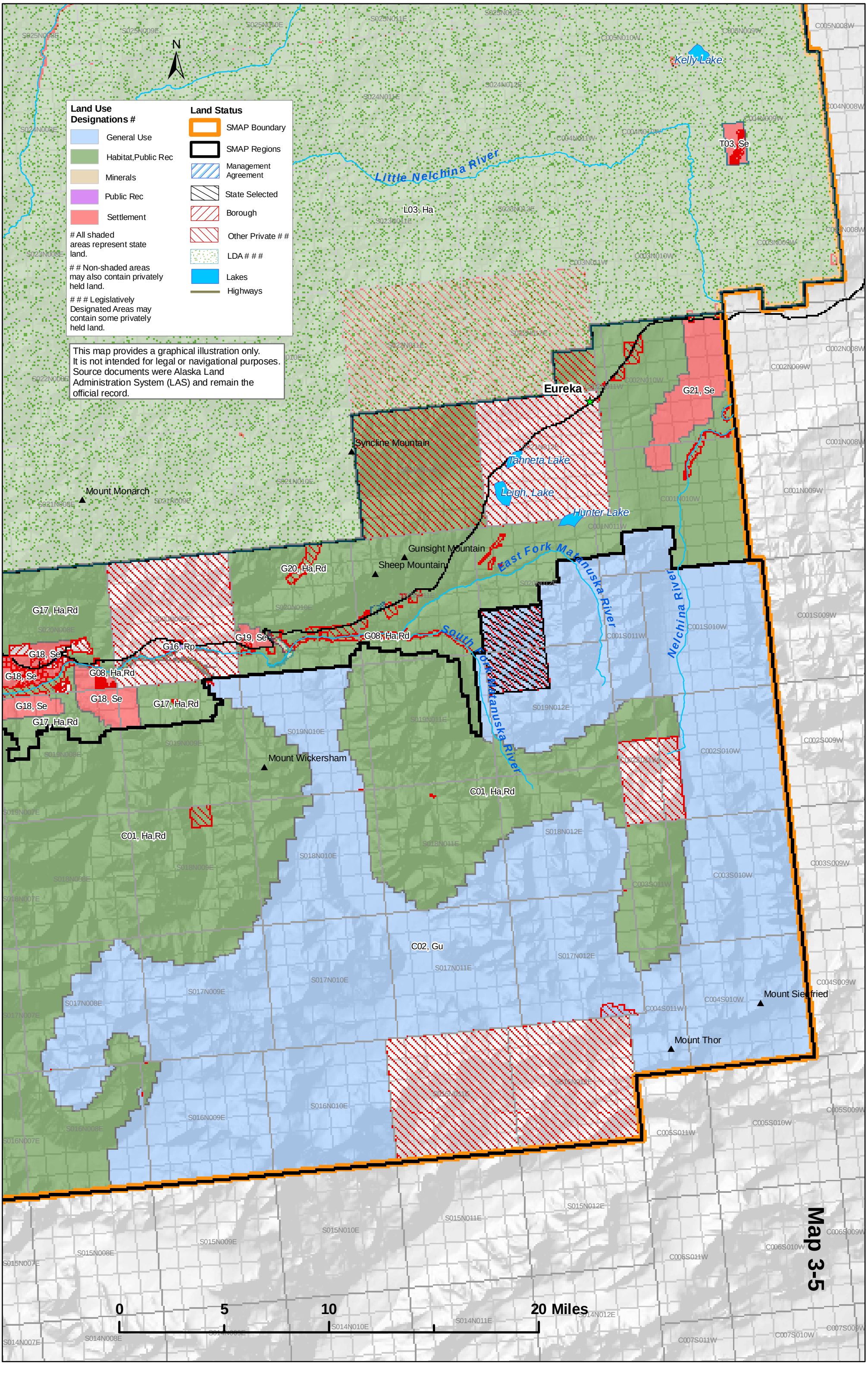
N
Land Use Designations #
General Use
Habitat,Public Rec
Minerals
Public Rec
Settlement
# All shaded areas represent state land.
# # Non-shaded areas may also contain privately held land.
# # # Legislatively Designated Areas may contain some privately held land.
Land Status
SMAP Boundary
SMAP Regions
Management Agreement
State Selected
Borough
Other Private # #
LDA # # #
Lakes
Highways
This map provides a graphical illustration only. It is not intended for legal or navigational purposes. Source documents were Alaska Land Administration System (LAS) and remain the official record.
Kelly Lake
Little Nelchina River
T03, Se
L03, Ha
Eureka
G21, Se
Syncline Mountain
Tahneta Lake
Leigh Lake
Hunter Lake
Mount Monarch
Gunsight Mountain
Sheep Mountain
G20, Ha,Rd
East Fork Matanuska River
Nelchina River
South Fork Matanuska River
G17, Ha,Rd
G19, Se
G08, Ha,Rd
G16, Rp
G18, Se
G18, Se
G08, Ha,Rd
G18, Se
G17, Ha,Rd
G18, Se
G17, Ha,Rd
Mount Wickersham
C01, Ha,Rd
C01, Ha,Rd
C02, Gu
Mount Siegfried
Mount Thor
0
5
10
20 Miles

Map 3-5

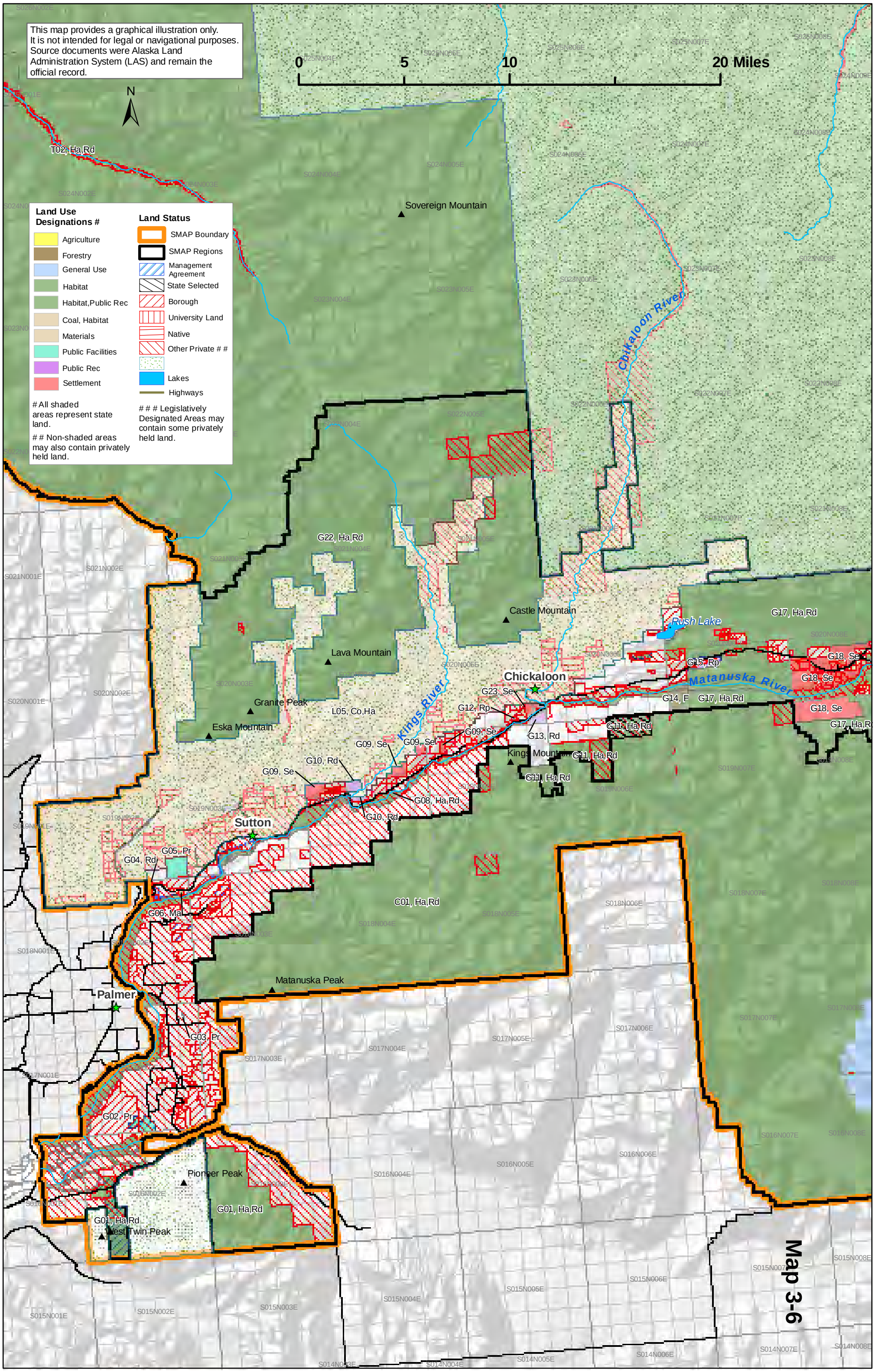
This map provides a graphical illustration only.
It is not intended for legal or navigational purposes.
Source documents were Alaska Land Administration System (LAS) and remain the official record.
N
0
5
10
20 Miles
Land Use Designations #
Agriculture
Forestry
General Use
Habitat
Habitat,Public Rec
Coal, Habitat
Materials
Public Facilities
Public Rec
Settlement
# All shaded areas represent state land.
# # Non-shaded areas may also contain privately held land.
Land Status
SMAP Boundary
SMAP Regions
Management Agreement
State Selected
Borough
University Land
Native
Other Private # #
Lakes
Highways
# # # Legislatively Designated Areas may contain some privately held land.
T02, Ha,Rd
Sovereign Mountain
Chikaloon River
G22, Ha,Rd
Castle Mountain
Rush Lake
G17, Ha,Rd
Lava Mountain
G15, Rp
G18, Se
Chickaloon
Matanuska River
G23, Se
G14, F
G17, Ha,Rd
Granite Peak
L05, Co,Ha
Kings River
G12, Rp
G18, Se
Eska Mountain
G09, Se
G13, Rd
G11, Ha,Rd
G17, Ha,R
G10, Rd
Kings Mountain
G11, Ha,Rd
G08, Ha,Rd
Sutton
G05, Pr
G04, Rd
C01, Ha,Rd
G06, Ma
Matanuska Peak
Palmer
G03, Pr
G02, Pr
Pioneer Peak
G01, Ha,Rd
G01, Ha,Rd
West Twin Peak
Map 3-6

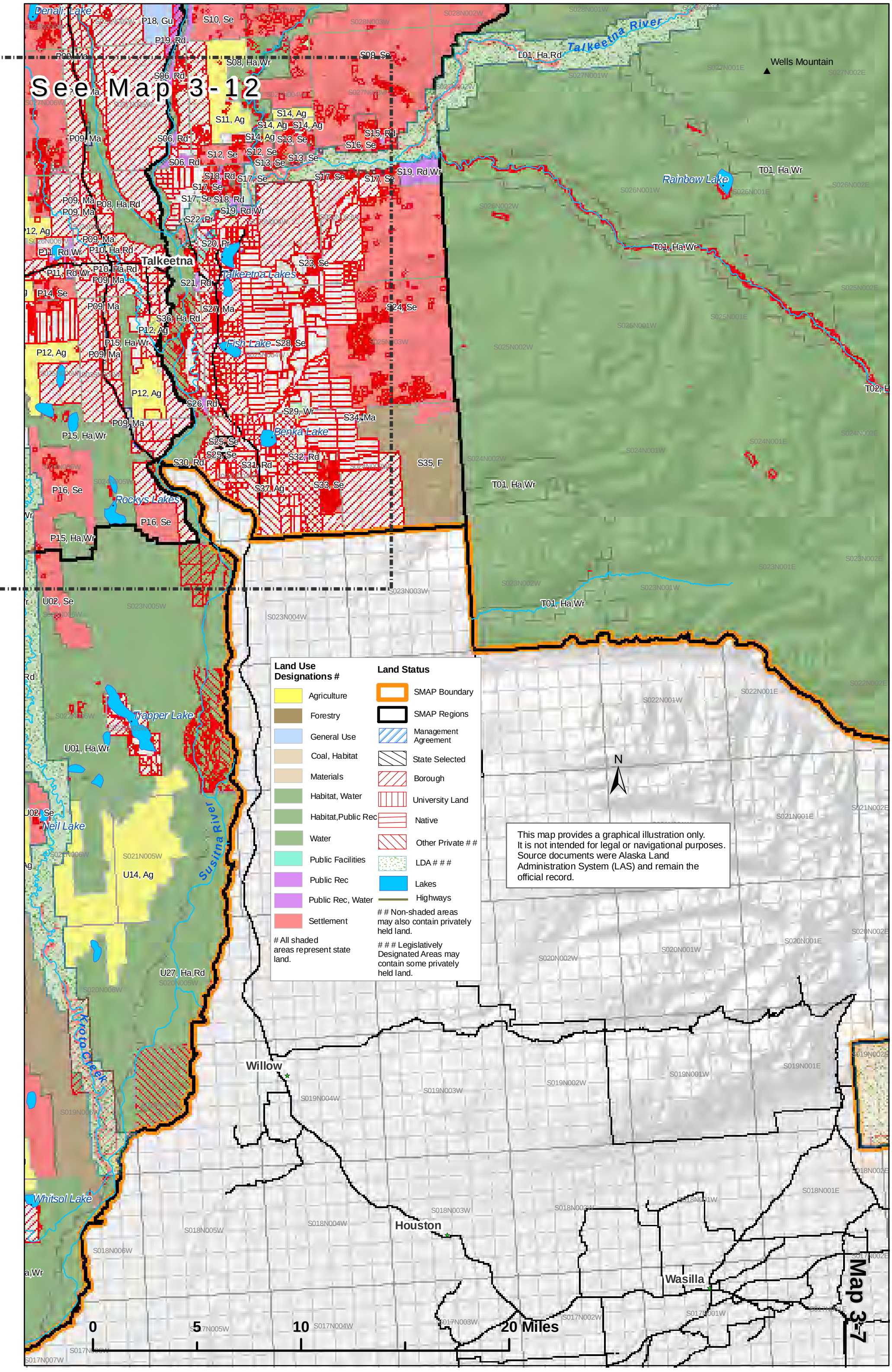
See Map 3-12
Denali Lake
Talkeetna River
Wells Mountain
Rainbow Lake
Talkeetna
Talkeetna Lakes
Fish Lake
Benka Lake
Rockys Lakes
Trapper Lake
Neil Lake
Susitna River
Kroto Creek
Whitsol Lake
Willow
Houston
Wasilla
Land Use Designations #
Agriculture
Forestry
General Use
Coal, Habitat
Materials
Habitat, Water
Habitat,Public Rec
Water
Public Facilities
Public Rec
Public Rec, Water
Settlement
# All shaded areas represent state land.
Land Status
SMAP Boundary
SMAP Regions
Management Agreement
State Selected
Borough
University Land
Native
Other Private # #
LDA # # #
Lakes
Highways
# # Non-shaded areas may also contain privately held land.
# # # Legislatively Designated Areas may contain some privately held land.
This map provides a graphical illustration only. It is not intended for legal or navigational purposes. Source documents were Alaska Land Administration System (LAS) and remain the official record.
N
0
5
10
20 Miles
Map 3-7

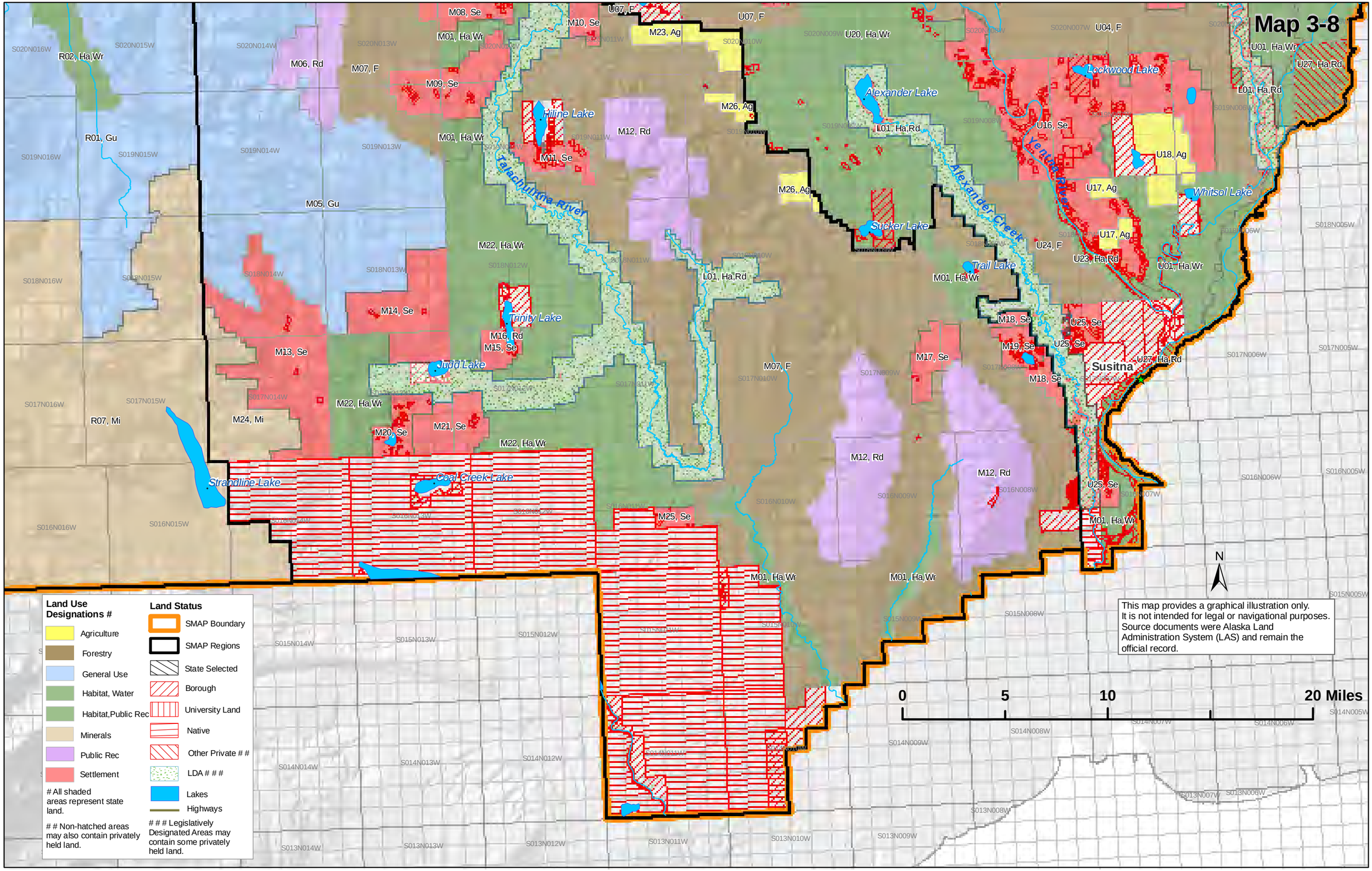
Map 3-8
Lockwood Lake
Alexander Lake
Hiline Lake
Whitsol Lake
Sucker Lake
Trail Lake
Trinity Lake
Judd Lake
Strandline Lake
Coal Creek Lake
Talachulitna River
Alexander Creek
Yentna River
Susitna
Land Use Designations #
Agriculture
Forestry
General Use
Habitat, Water
Habitat,Public Rec
Minerals
Public Rec
Settlement
# All shaded areas represent state land.
# # Non-hatched areas may also contain privately held land.
Land Status
SMAP Boundary
SMAP Regions
State Selected
Borough
University Land
Native
Other Private # #
LDA # # #
Lakes
Highways
# # # Legislatively Designated Areas may contain some privately held land.
N
0
5
10
20 Miles
This map provides a graphical illustration only. It is not intended for legal or navigational purposes. Source documents were Alaska Land Administration System (LAS) and remain the official record.

# Map 3-9

Cathedral Mountain
Mount Stoney
Mount Estelle
Skwentna River
Hayes River
Finger Lake
Red Salmon Lake
Whiskey Lake
Hewitt Lake
Shell Lake
Onestone Lake
Hiline Lake
Talachulitna River
Trinity Lake
Judd Lake
Strandline Lake
Coal Creek Lake

R02, Ha,Wr
R05, Se
R03, F
R06, Se
R07, Mi
R01, Gu
U26, F
U11, Se
U13, Ha,Rd
U08, Ha,Wr
U07, F
M03, Se
M01, Ha,Wr
M04, Se
M02, Se
M08, Se
M10, Se
M23, Ag
M06, Rd
M07, F
M09, Se
M12, Rd
M11, Se
M05, Gu
M22, Ha,Wr
M14, Se
M16, Rd
M15, Se
M13, Se
L01, Ha,Rd
M24, Mi
M20, Se
M21, Se

N

| Land Use Designations # | Land Status |
|---|---|
| Agriculture | SMAP Boundary |
| Forestry | SMAP Regions |
| General Use | Borough |
| Habitat, Water | Native |
| Habitat,Public Rec | Other Private # # |
| Mineral | LDA # # # |
| Public Rec | Lakes |
| Settlement | Highways |

# All shaded areas represent state land.

# # Non-shaded areas may also contain privately held land.

# # # Legislatively Designated Areas may contain some privately held land.

This map provides a graphical illustration only. It is not intended for legal or navigational purposes. Source documents were Alaska Land Administration System (LAS) and remain the official record.

0 5 10 20 Miles

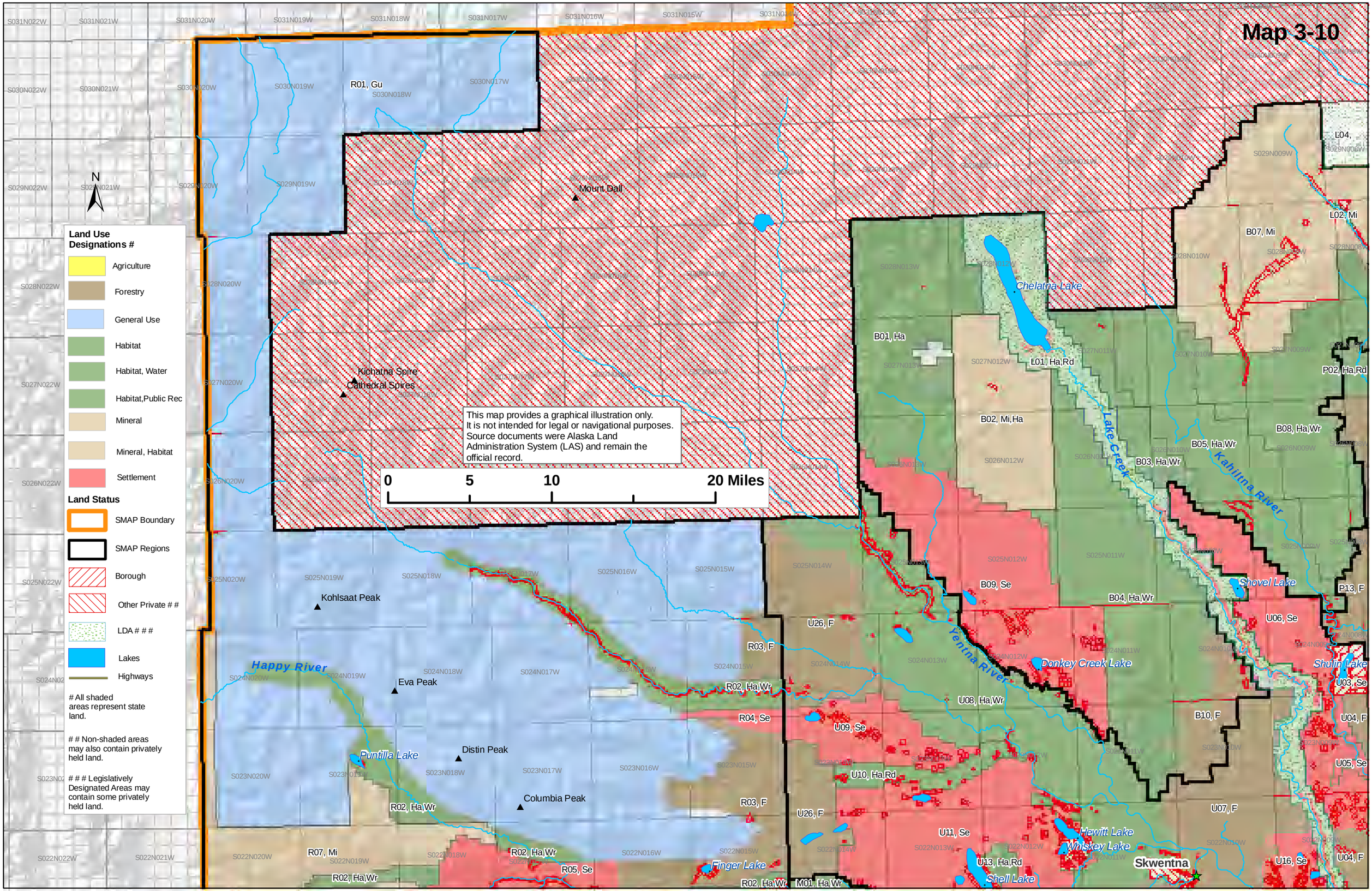
Map 3-10
N
Land Use Designations #
Agriculture
Forestry
General Use
Habitat
Habitat, Water
Habitat,Public Rec
Mineral
Mineral, Habitat
Settlement
Land Status
SMAP Boundary
SMAP Regions
Borough
Other Private # #
LDA # # #
Lakes
Highways
# All shaded areas represent state land.
# # Non-shaded areas may also contain privately held land.
# # # Legislatively Designated Areas may contain some privately held land.
This map provides a graphical illustration only. It is not intended for legal or navigational purposes. Source documents were Alaska Land Administration System (LAS) and remain the official record.
0 5 10 20 Miles
R01, Gu
Mount Dall
Kichatna Spire
Cathedral Spires
Kohlsaat Peak
Eva Peak
Distin Peak
Columbia Peak
Happy River
Puntilla Lake
Finger Lake
Chelatna Lake
Lake Creek
Kahiltna River
Yentna River
Donkey Creek Lake
Shovel Lake
Shulin Lake
Hewitt Lake
Whiskey Lake
Shell Lake
Skwentna
B01, Ha
B02, Mi,Ha
B03, Ha,Wr
B04, Ha,Wr
B05, Ha,Wr
B07, Mi
B08, Ha,Wr
B09, Se
B10, F
L01, Ha,Rd
L02, Mi
L04,
P02, Ha,Rd
P13, F
U03, Se
U04, F
U05, Se
U06, Se
U07, F
U08, Ha,Wr
U09, Se
U10, Ha,Rd
U11, Se
U13, Ha,Rd
U16, Se
U26, F
R02, Ha,Wr
R03, F
R04, Se
R05, Se
R07, Mi
M01, Ha,Wr

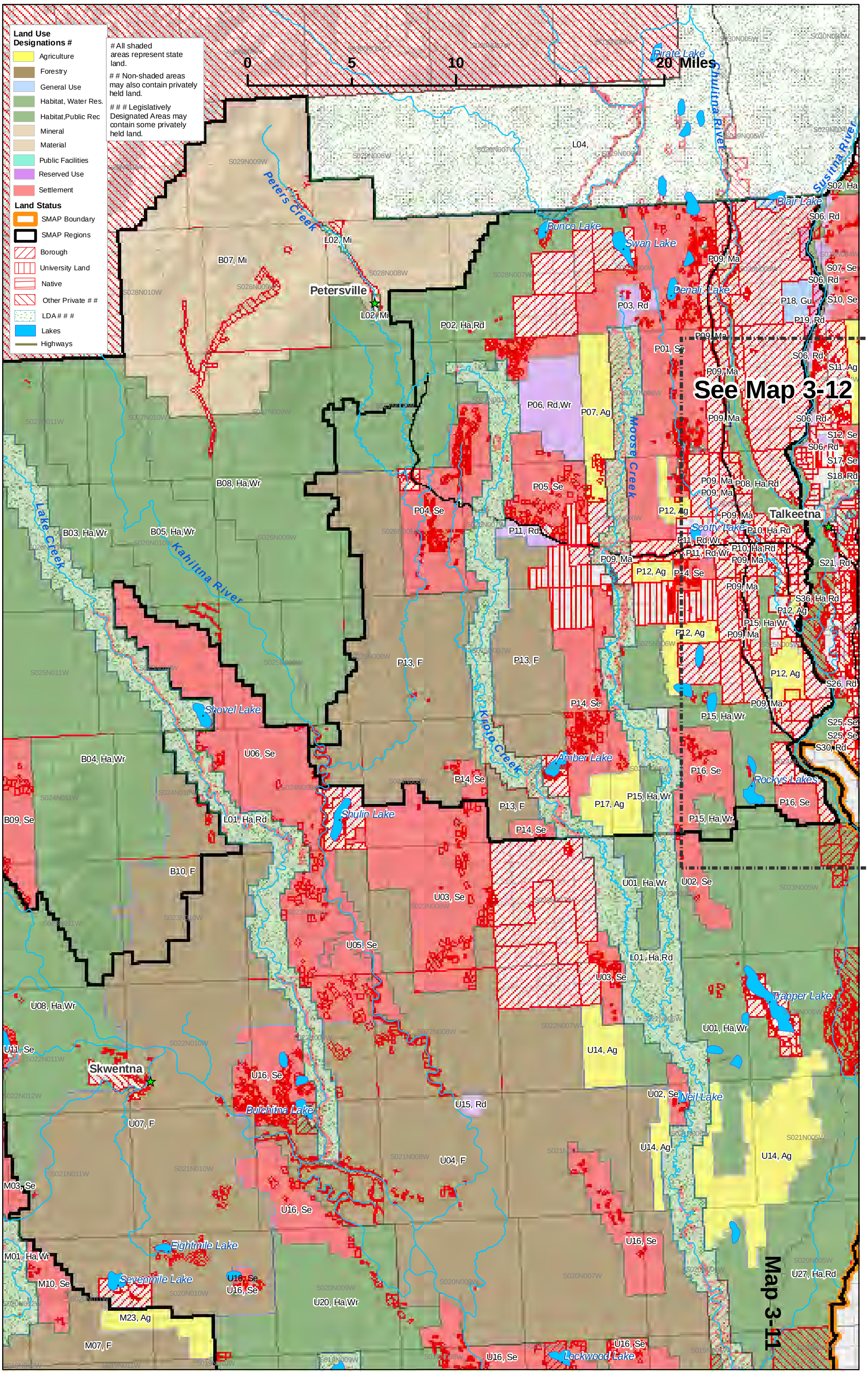
Land Use Designations #
Agriculture
Forestry
General Use
Habitat, Water Res.
Habitat,Public Rec
Mineral
Material
Public Facilities
Reserved Use
Settlement
Land Status
SMAP Boundary
SMAP Regions
Borough
University Land
Native
Other Private # #
LDA# # #
Lakes
Highways
# All shaded areas represent state land.
# # Non-shaded areas may also contain privately held land.
# # # Legislatively Designated Areas may contain some privately held land.
0
5
10
20 Miles
Petersville
Talkeetna
Skwentna
See Map 3-12
Map 3-11
Pirate Lake
Chulitna River
Susitna River
Blair Lake
Bunco Lake
Swan Lake
Denali Lake
Peters Creek
Moose Creek
Scotty Lake
Lake Creek
Kahiltna River
Shovel Lake
Kroto Creek
Amber Lake
Rockys Lakes
Shulin Lake
Trapper Lake
Neil Lake
Bulchitna Lake
Eightmile Lake
Sevenmile Lake
Lockwood Lake
L04,
L02, Mi
B07, Mi
P02, Ha,Rd
P03, Rd
P09, Ma
P01, Se
P06, Rd,Wr
P07, Ag
P05, Se
P04, Se
P11, Rd
P12, Ag
P14, Se
P10, Ha,Rd
P08, Ha,Rd
P15, Ha,Wr
P13, F
P16, Se
P17, Ag
P18, Gu
P19, Rd
S02, Ha
S06, Rd
S07, Se
S10, Se
S11, Ag
S12, Se
S17, Se
S18, Rd
S21, Rd
S36, Ha,Rd
S26, Rd
S25, Se
S30, Rd
B08, Ha,Wr
B03, Ha,Wr
B05, Ha,Wr
B04, Ha,Wr
B09, Se
B10, F
L01, Ha,Rd
U06, Se
U03, Se
U05, Se
U01, Ha,Wr
U02, Se
U08, Ha,Wr
U11, Se
U16, Se
U15, Rd
U14, Ag
U07, F
U04, F
M03, Se
M01, Ha,Wr
M10, Se
M23, Ag
M07, F
U20, Ha,Wr
U27, Ha,Rd

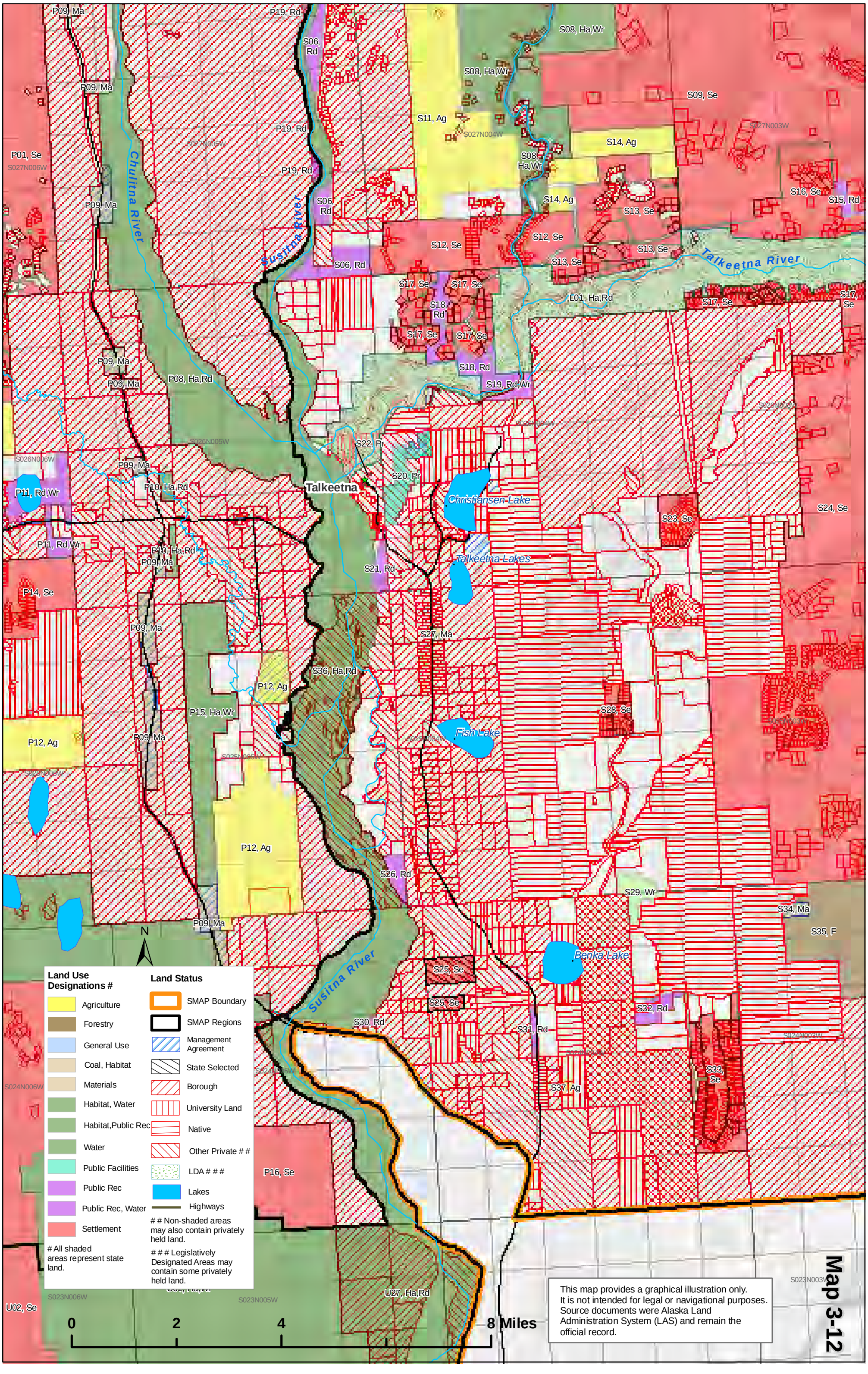
Talkeetna
Susitna River
Chulitna River
Talkeetna River
Christiansen Lake
Talkeetna Lakes
Fish Lake
Benka Lake
N
Land Use Designations #
Agriculture
Forestry
General Use
Coal, Habitat
Materials
Habitat, Water
Habitat,Public Rec
Water
Public Facilities
Public Rec
Public Rec, Water
Settlement
# All shaded areas represent state land.
Land Status
SMAP Boundary
SMAP Regions
Management Agreement
State Selected
Borough
University Land
Native
Other Private # #
LDA # # #
Lakes
Highways
# # Non-shaded areas may also contain privately held land.
# # # Legislatively Designated Areas may contain some privately held land.
0
2
4
8 Miles
This map provides a graphical illustration only. It is not intended for legal or navigational purposes. Source documents were Alaska Land Administration System (LAS) and remain the official record.
Map 3-12