

*Denali National
Park and Preserve*















Designations

Ag - Agriculture
Co - Coal
F - Forestry
Gu - General Use
Ha - Habitat
Ma - Materials
Mi - Minerals
Pr - Public Facilities-retained
Rd - Public Rec-dispersed
Rp - Public Rec-public use site
Se - Settlement
Wr - Water Resources

Land use designations only apply to land owned by the state Department of Natural Resources, as indicated by the management units on this map. There are some small private parcels contained within these units that are not depicted on the maps. The designations do not apply to these non-state lands. Check current land status for details.

Susitna Matanuska Area Plan

August 2011

-  Plan Boundary
-  Management Regions
-  State Land Units
-  State Selected Land
-  Legislatively Designated Areas
-  Federal Land
-  Borough Land
-  Mental Health Trust Land
-  University Land
-  Native/Native Selected Land
-  Private Land
-  Lakes
-  Towns
-  Mountains
-  Roads
-  Trails
-  Rivers

Map 3-1