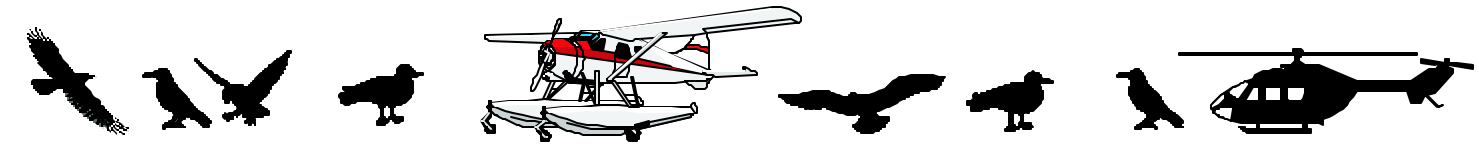



Bristol Bay Area Plan for State Lands





PUBLIC REVIEW DRAFT

Comments Due by October 1, 2004

July 2004

Alaska Department of Natural Resources

PUBLIC REVIEW DRAFT

Bristol Bay Area Plan For State Lands

July 2004

Note: To receive full consideration, comments on the Public Review Draft must be received before:

5:00 P.M., Friday, October 1, 2004

Send comments to:
Rick Fredericksen
Department of Natural Resources
550 West 7th Avenue, Suite 1050
Anchorage, AK 99501-3579
Phone: 907-269-8134
Fax: 907-269-8915
Email: Rick_Fredericksen@dnr.state.ak.us

Alaska Department of Natural Resources
Division of Mining, Land & Water
Resource Assessment & Development Section

This publication was released by the Department of Natural Resources, Division of Mining, Land & Water, to inform the public about the Bristol Bay Area Plan Public Review Draft, at a cost of $19.70 per copy, in Anchorage, Alaska.

PREFACE

Background and Acknowledgements

This revision of the Bristol Bay Area Plan was completed by the Alaska Department of Natural Resources with assistance from a number of representatives from agencies within and outside of the Department. The following representatives and contacts variously contributed text, edited, reviewed, and assisted in resolving issues with regard to the revised area plan. The project staff greatly appreciates their help and assistance.

DNR Mining, Land, and Water Project Staff
Bruce Phelps, Manager of Planning, Rick Fredericksen, Project Manager for the Bristol Bay Area Plan Revision, Monica Alvarez, Natural Resource Specialist, Ray Burger, Natural Resource Specialist, and Elizabeth West, Natural Resource Specialist.

DNR Division of Forestry
Marty Freeman

DNR Division of Mining
Stan Foo, Kerwin Krause, and Ed Fogels

DNR Division of Oil and Gas
Tom Bucceri

DNR Division of Parks and Outdoor Recreation
Peter Panarese, Judth Bittner

DNR Division of Water
Kellie Westphall

DNR Land Sales
Kathy Means

DNR Office of Project Management and Permitting
Kim Kruse, Randy Bates

DNR Office of Habitat Management and Permitting
Stewart Seaberg

DNR Southcentral Regional Office
Mike Sullivan and Dave Kelley

Department of Fish and Game
Ellen Simpson

Department of Transportation and Public Facilities
Mike McKinnon, Allen Kemplen

U.S. Department of the Interior, Fish and Wildlife Service

Aleutians East Borough
Robert Juettner

Bristol Bay Borough
John Alder

Lake and Peninsula Borough
Jeff Currier and Marv Smith

TABLE OF CONTENTS

Chapter 1 - Introduction

Introduction and Background ..... 1 – 1
- Summary of Purpose of the Plan ..... 1 – 1
- Description of the Planning Area ..... 1 – 1
- Submerged Lands, Tidelands, Uplands and Shorelands as Described in This Plan ..... 1 – 1
- Planning Area ..... 1 – 2
- How This Plan Is Organized ..... 1 – 3
- Why This Plan Was Developed and Why the Plan was Revised ..... 1 – 4
- The Mandate ..... 1 – 4
- What the Plan Will Do ..... 1 – 5
- How This Plan is Used ..... 1 – 5
- Public Participation as Related to Planning Process ..... 1 – 5
- Process of Plan Preparation ..... 1 – 5
- Who Developed the Plan? ..... 1 – 6
- Uses and Resources Within the Planning Area ..... 1 – 6
- What the Plan Won't Do ..... 1 – 8
- Planning Period ..... 1 – 9

Summary of Plan Actions ..... 1 – 10
- Management Intent ..... 1 – 10
- Land Use Designations ..... 1 – 10
- Management Guidelines ..... 1 – 10
- Classifications ..... 1 – 10
- Summary of Plan Implementation and Modification ..... 1 - 10

Chapter 2 - Goals, Management Intent, and Guidelines

Introduction ..... 2 – 1
Aquatic Farming ..... 2 – 4
Coordination and Public Notice ..... 2 – 7
Fish and Wildlife Habitat and Harvest Areas ..... 2 – 8
Floating Facilities ..... 2 – 18
Forestry ..... 2 – 22
Heritage Resources ..... 2 – 26
Instream Flow ..... 2 – 30
Materials Resources ..... 2 – 31
Mineral Resources ..... 2 – 32
Oil and Gas ..... 2 – 38
Public Access Easements, Neighborhood Trails, and Public Access ..... 2 – 41
Recreation, Tourism, and Scenic Resources ..... 2 – 46
Settlement ..... 2 – 55
Shorelines, Stream Corridors and Coastal Areas ..... 2 – 64
Transportation ..... 2 - 71

Chapter 3 - Land Use Designations and Management Policies for Planning Regions and Management Units

Introduction ..... 3 – 1
Introduction ..... 3 - 1
Land Use Designations and Management Intent Planning Tools ..... 3 – 2
Plan Structure ..... 3 – 7
Summary of the Regions ..... 3 – 13
Local and Federal Plan ..... 3 – 21
Management Summary ..... 3 – 23
Region 2 – Kuskokwim, Kanektok, and Goodnews ..... 3 – 29
Summary of Resources and Uses in the Region ..... 3 – 29
Management Considerations: Local and State Plans and Special Use Areas ..... 3 – 34
Management Summary: Uplands ..... 3 – 35
Management Summary: Tidelands and Submerged Lands ..... 3 – 38
Resource Allocation Table for Upland Management Units – Region 2 ..... 3 - 40
Resource Allocation Table for Tideland Management Units – Region 2 ..... 3 – 43
Region 3 – Togiak, Igushik ..... 3 – 45
Summary of Resources and Uses in the Region ..... 3 – 45
Management Considerations: Local and State Plans and Special Use Area ..... 3 – 50
Management Summary: Uplands ..... 3 – 51
Management Summary: Tidelands and Submerged Lands ..... 3 – 53
Resource Allocation Table for Upland Management Units – Region 3 ..... 3 – 56
Resource Allocation Table for Tidelands Management Units – Region 3 ..... 3 – 59
Region 5 – Dillingham, Snake Lake, Nushagak Bay ..... 3 – 61
Summary of Resources and Uses in the Region ..... 3 – 61
Management Considerations: Local and State Plans and Special Use Area ..... 3 – 66
Management Summary: Uplands ..... 3 – 67
Management Summary: Tidelands and Submerged Lands ..... 3 – 71
Resource Allocation Table for Upland Management Units – Region 5 ..... 3 – 73
Resource Allocation Table for Tideland Management Units – Region 5 ..... 3 – 87
Region 6 – Nushagak, Mulchatna ..... 3 – 91
Summary of Resources and Uses in the Region ..... 3 – 91
Management Considerations: Local and State Plans and Special Use Area ..... 3 – 97
Management Summary: Uplands ..... 3 – 98
Resource Allocation Table for Upland Management Units – Region 6 ..... 3 – 103
Region 7 – Upper Mulchatna and Upper Hoholitna ..... 3 – 127
Summary of Resources and Uses in the Region ..... 3 – 127
Management Considerations: Local and State Plans ..... 3 – 130
Management Summary: Uplands ..... 3 – 131
Resource Allocation Table for Upland Management Units – Region 7 ..... 3 – 135
Region 8 – Lake Clark, Newhalen ..... 3 – 145
Summary of Resources and Uses in the Region ..... 3 – 145
Management Considerations: Local and State Plans ..... 3 – 148
Management Summary: Uplands ..... 3 – 149
Resource Allocation Table for Upland Management Units – Region 8 ..... 3 – 153

Region 9 – Eastern Iliamna Lake ..... 3 – 157
Summary of Resources and Uses in the Region ..... 3 – 157
Management Considerations: Local and State Plans ..... 3 – 159
Management Summary: Uplands ..... 3 – 160
Resource Allocation Table for Upland Management Units – Region 9 ..... 3 – 163
Region 10 – Western Iliamna Lake, Kvichak River ..... 3 – 167
Summary of Resources and Uses in the Region ..... 3 – 167
Management Considerations: Local and State Plans and Special Use Site ..... 3 – 171
Management Summary: Uplands ..... 3 – 173
Resource Allocation Table for Upland Management Units – Region 10 ..... 3 – 177
Region 11 – Bristol Bay Borough Area ..... 3 – 183
Summary of Resources and Uses in the Region ..... 3 – 183
Management Considerations: Local and State Plans ..... 3 – 187
Management Summary: Uplands ..... 3 – 188
Management Summary: Tidelands and Submerged Lands ..... 3 – 191
Resource Allocation Table for Upland Management Units – Region 11 ..... 3 – 193
Resource Allocation Table for Tidelands Management Units – Region 11 ..... 3 – 197
Region 12 – Egegik, Becharof ..... 3 – 199
Summary of Resources and Uses in the Region ..... 3 – 199
Management Considerations: Local and State Plans ..... 3 – 203
Management Summary: Uplands ..... 3 – 204
Management Summary: Tidelands and Submerged Lands ..... 3 – 206
Resource Allocation Table for Upland Management Units – Region 12 ..... 3 – 208
Resource Allocation Table for Tidelands Management Units – Region 12 ..... 3 - 210
Region 13 – Ugashik Lakes ..... 3 – 213
Summary of Resources and Uses in the Region ..... 3 – 213
Management Considerations: Local and State Plans ..... 3 – 215
Management Summary: Uplands ..... 3 – 216
Resource Allocation Table for Upland Management Units – Region 13 ..... 3 – 219
Region 14 – Ugashik Bay Area ..... 3 – 221
Summary of Resources and Uses in the Region ..... 3 – 221
Management Considerations: Local, State, and Federal Plans ..... 3 – 223
Management Summary: Uplands ..... 3 – 224
Management Summary: Tidelands and Submerged Lands ..... 3 – 225
Resource Allocation Table for Upland Management Units – Region 14 ..... 3 – 227
Resource Allocation Table for Tidelands Management Units – Region 14 ..... 3 - 229
Region 15 – Cinder River, King Salmon River ..... 3 – 231
Summary of Resources and Uses in the Region ..... 3 – 231
Management Considerations: Local and State Plans ..... 3 – 234
Management Summary: Uplands ..... 3 – 235
Management Summary: Tidelands and Submerged Lands ..... 3 – 237
Resource Allocation Table for Upland Management Units – Region 15 ..... 3 – 239
Resource Allocation Table for Tidelands Management Units – Region 15 ..... 3 - 241

Region 16 – Port Heiden ..... 3 - 243
Summary of Resources and Uses in the Region ..... 3 – 243
Management Considerations: Local and State Plans ..... 3 – 245
Management Summary: Uplands ..... 3 – 246
Management Summary: Tidelands and Submerged Lands ..... 3 – 248
Resource Allocation Table for Upland Management Units – Region 16 ..... 3 – 250
Resource Allocation Table for Tidelands Management Units – Region 16 ..... 3 – 252
Region 17 – Chignik, Perryville ..... 3 – 255
Summary of Resources and Uses in the Region ..... 3 – 255
Management Considerations: Local and State Plans ..... 3 – 258
Management Summary: Uplands ..... 3 – 259
Management Summary: Tidelands and Submerged Lands ..... 3 – 261
Resource Allocation Table for Upland Management Units – Region 17 ..... 3 – 263
Resource Allocation Table for Tidelands Management Units – Region 17 ..... 3 – 265
Region 18 – Cape Seniavin, Seal Islands ..... 3 – 267
Summary of Resources and Uses in the Region ..... 3 – 267
Management Considerations: Local and State Plans ..... 3 – 269
Management Summary: Uplands ..... 3 – 270
Management Summary: Tidelands and Submerged Lands ..... 3 – 272
Resource Allocation Table for Upland Management Units – Region 18 ..... 3 – 274
Resource Allocation Table for Tidelands Management Units – Region 18 ..... 3 – 276
Region 19 – Herendeen Bay, Port Moller and Shumagin Islands ..... 3 – 279
Summary of Resources and Uses in the Region ..... 3 – 279
Management Considerations: Local and State Plans ..... 3 – 282
Management Summary: Uplands ..... 3 – 282
Management Summary: Tidelands and Submerged Lands ..... 3 – 285
Resource Allocation Table for Upland Management Units – Region 19 ..... 3 – 287
Resource Allocation Table for Tidelands Management Units – Region 19 ..... 3 - 289
Region 21 – Nelson Lagoon, Moffet Lagoon ..... 3 – 293
Summary of Resources and Uses in the Region ..... 3 – 293
Management Considerations: Local, State, and Federal Plans ..... 3 – 296
Management Summary: Uplands ..... 3 – 297
Management Summary: Tidelands and Submerged Lands ..... 3 – 299
Resource Allocation Table for Upland Management Units – Region 21 ..... 3 – 302
Resource Allocation Table for Tidelands Management Units – Region 21 ..... 3 – 305
Region 22 – Lower Alaska Peninsula – Unimak & Krenitzin Islands ..... 3 – 309
Summary of Resources and Uses in the Region ..... 3 – 309
Management Considerations: Local and State Plans ..... 3 – 311
Management Summary: Uplands ..... 3 – 312
Management Summary: Tidelands and Submerged Lands ..... 3 – 314
Resource Allocation Table for Upland Management Units – Region 22 ..... 3 – 316
Resource Allocation Table for Tidelands Management Units – Region 22 ..... 3 – 318
Navigable Rivers and Lakes ..... 3 – 323
Management Intent of Navigable Water Bodies ..... 3 - 323

Chapter 4 - Implementation and Recommendations

Introduction ..... 4 – 1
State Land Classification ..... 4 – 1
Relationship of Land Use Designations in the Plan to State Land Classifications ..... 4 – 3
Public Trust Doctrine ..... 4 – 5
Surface Leasing ..... 4 – 5
Classification Order ..... 4 – 6
Special Use Designations ..... 4 – 7
Applicability of Plan Designations/Classifications to State Lands not Identified in the Plan Text or Plan Maps ..... 4 – 7
Alaska Coastal Management Program ..... 4 – 8
Municipal Entitlement ..... 4 – 9
State Land Selections, ANILCA Topfiled Lands, and Public Land Orders ..... 4 – 11
State Land Selections ..... 4 – 11
ANILCA Topfiled Lands ..... 4 – 11
Public Land Orders ..... 4 – 12
Coordination with Federal Land Management ..... 4 – 12
Mineral and Leasehold Location Orders ..... 4 – 13
Proposed Additions to the State Park System ..... 4 – 13
Coordination with Nushagak & Mulchatna Rivers Recreation Management Plan ..... 4 – 13
Types of Plan Changes ..... 4 – 14

Appendices

Appendix A
Glossary ..... A – 1
Appendix B
Land Classification Order No. SC-04-002 ..... B – 1
Appendix C
Municipal Selections in the Planning Area ..... C - 1

LIST OF MAPS

Land Use Designations: Regions 2, 3, 4, and part of 5 ..... Map O-1
Land Use Designations: Regions part of 5, and 6, 7, 8, 9, 10, 11, and part of 12 ..... Map O-2
Land Use Designations: Regions part of 12, and 13, 14, 15, 16, 17, and part of 18 ..... Map O-3
Land Use Designations: Regions part of 17, and 18, 19, 21, and 22 ..... Map O-4
Summary Land Use Designations ..... Map O-5

List of Figures

Chapter 1

Figure 1.1: Submerged lands, tidelands, uplands, and shorelands as described in this plan ...1 - 2
Figure 1.2: General Land Status.....1 - 12

Chapter 2

Figure 2.1: Historical and Archeological Sites .....2 – 29
Figure 2.2: Mineral Closure Orders, Leasehold Location Orders, and Mineral Opening Orders .....2 – 36
Figure 2.3: Mineral Resources, Deposits, Prospects, and Occurrences .....2 – 37
Figure 2.4: Oil and Gas and Coal Basins .....2 – 40
Figure 2.5: Transportation Corridors .....2 – 74

Chapter 3

Figure 3.1: Planning Area with Map Extents.....3 - 10

List of Tables

Chapter 2

Table 2.1: Mineral Closing, Opening, and Leasehold Location Orders.....2 – 35
Table 2.2: Nushagak and Mulchatna Recreational Rivers Management Guidelines.....2 – 52
Table 2.3: Application Requirements for Easements and Buffers Along Waterbodies and Related Environmental Features .....2 - 69

Chapter 3

Table 3.1: Some Navigable Waters – Bristol Bay Area Plan.....3 – 326

Chapter 4

Table 4-1(A): Acreages Associated with Upland Designations – Management Units .....4 – 4
Table 4-1(B): Acreages Associated with Tideland, Submerged Land, and Shoreland Designations – Management Units .....4 – 4
Table 4-2(A): Upland Designations – Conversion to Classifications .....4 – 5
Table 4-2(B): Tideland, Submerged Land, and Shoreland Designations – Conversion to Classifications .....4 – 5
Table 4-3: Acres of State Lands Classified.....4 - 6

Appendices

Table C.1: Municipal Selections for Aleutians East Borough ..... C – 1
Table C.2: Municipal Selections for Lake & Peninsula Borough, Priority 1..... C – 2
Table C.3: Municipal Selections for Lake & Peninsula Borough, Priority 2..... C – 3
Table C.4: Municipal Selections for Lake & Peninsula Borough, Priority 3.....C - 4