

R 15 E

R 16 E

R 17 E

R 18 E

R 19 E


- T3 N

- T2 N

- T1 N

Salcha River
Recordable Disclaimer
of Interest Application
(Map One of Three)

Printing Date: April 7, 2004

 Navigable Waters
Included in this
Application



Each small square represents
one square mile
Fairbanks Meridian



R 10 E

R 11 E

R 12 E

R 13 E

R 14 E

R 15 E

R 16 E

- T1 N

- T1 S

- T2 S

- T3 S

**Salcha River
Recordable Disclaimer
of Interest Application
(Map Two of Three)**

Printing Date: April 7, 2004



Navigable Waters
Included in this
Application



Each small square represents
one square mile
Fairbanks Meridian



R 4 E

R 5 E

R 6 E

R 7 E

R 8 E

R 9 E

R 10 E


- T 3 S


- T 4 S

- T 5 S

- T 6 S

Salcha River
 Recordable Disclaimer
 of Interest Application
 (Map Three of Three)
 Printing Date: April 7, 2004

 Navigable Waters
 Included in this
 Application

 N

Each small square represents
 one square mile
 Fairbanks Meridian

