

R35W

R34W

R33W

R32W

R31W

R30W

R29W

R28W

R27W

R26W

- T4S

- T5S

- T6S

- T7S


- T8S

- T9S

Lake Iliamna

**Kvichak River and  
Iliamna Lake  
Recordable Disclaimer  
of Interest Application  
(Map One of Four)**

Printing Date: May 1, 2003

 Navigable Waters  
Included in the  
Application



Each small square represents  
1 square mile  
Seward Meridain

R38W

R37W

R36W

R35W

R34W

R33W

R32W

R31W

R30W

- T4S

- T5S

- T6S

- T7S

- T8S

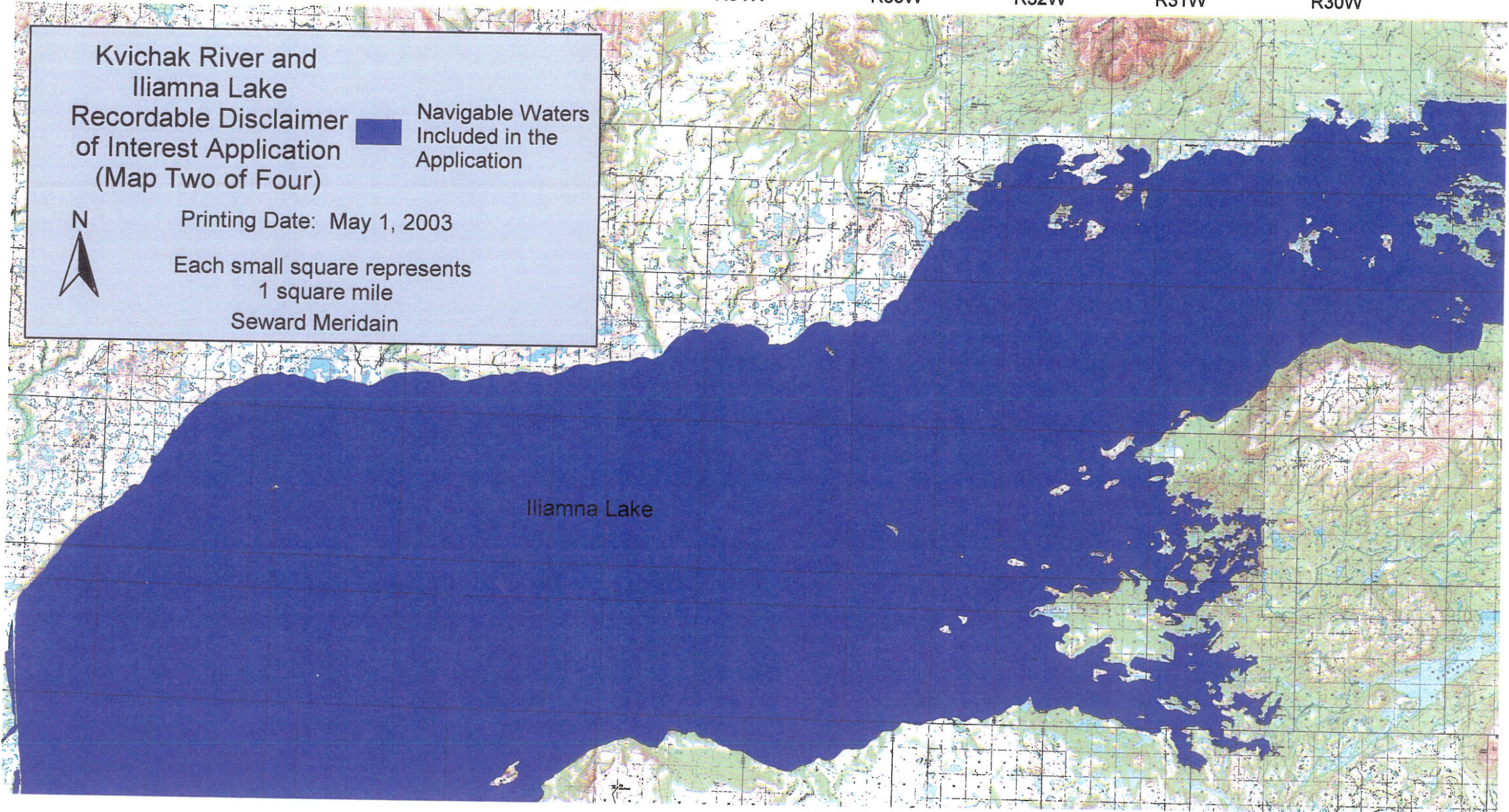
**Kvichak River and  
Iliamna Lake**  
Recordable Disclaimer  
of Interest Application  
(Map Two of Four)

■ Navigable Waters  
Included in the  
Application

Printing Date: May 1, 2003

Each small square represents  
1 square mile

Seward Meridain



Iliamna Lake

R43W

R42W

R41W

R40W

R39W

R38W

R37W

R36W

R35W

R34W

- T8S


- T9S

- T10S

- T11S

- T12S

# Kvichak River and Iliamna Lake Recordable Disclaimer of Interest Application (Map Three of Four)

 Navigable Waters  
Included in the  
Application

Printing Date: May 1, 2003

Each small square represents  
1 square mile

Seward Meridain

