http://dnr.alaska.gov/MapAK/browser?set=map&id=1490

Base Map

File Edit View Favorites Tools Help

Page Safety Tools

State of Alaska

User Guide Support Recorders Office ASGDC Visiting Alaska SDMI

Natural Resources > IRM GPU > Alaska Mapper > Map Selection > Base Map (public) Switch to Lite Mapper

Logout (Logged in as: jldwyer)

Tools Layers Legend

Base Map
Google Satellite

Map Functions

Navigation Tools

Query by Feature (none)

Feature Modify / Other

Run Query Partial

Map Info
Mouse position (DD):
Lat:
Long:

Map Center Township
TWP Links (U010N019E)

http://dnr.alaska.gov/

http://dnr.alaska.gov/MapAK/browser?set=map&id=1490

Base Map

File Edit View Favorites Tools Help

Page Safety Tools

State of Alaska

User Guide Support Recorders Office ASGDC Visiting Alaska SDMI

Natural Resources > IRM GPU > Alaska Mapper > Map Selection > Base Map (public) Switch to Lite Mapper

Logout (Logged in as: jldwyer)

Tools Layers Legend

Base Map
Google Satellite

Map Functions

Navigation Tools

Query by Feature (none)

Feature Modify / Other

Run Query Partial

Map Info
Mouse position (DD):
Lat:
Long:

Map Center Township
TWP Links (U010N022E)

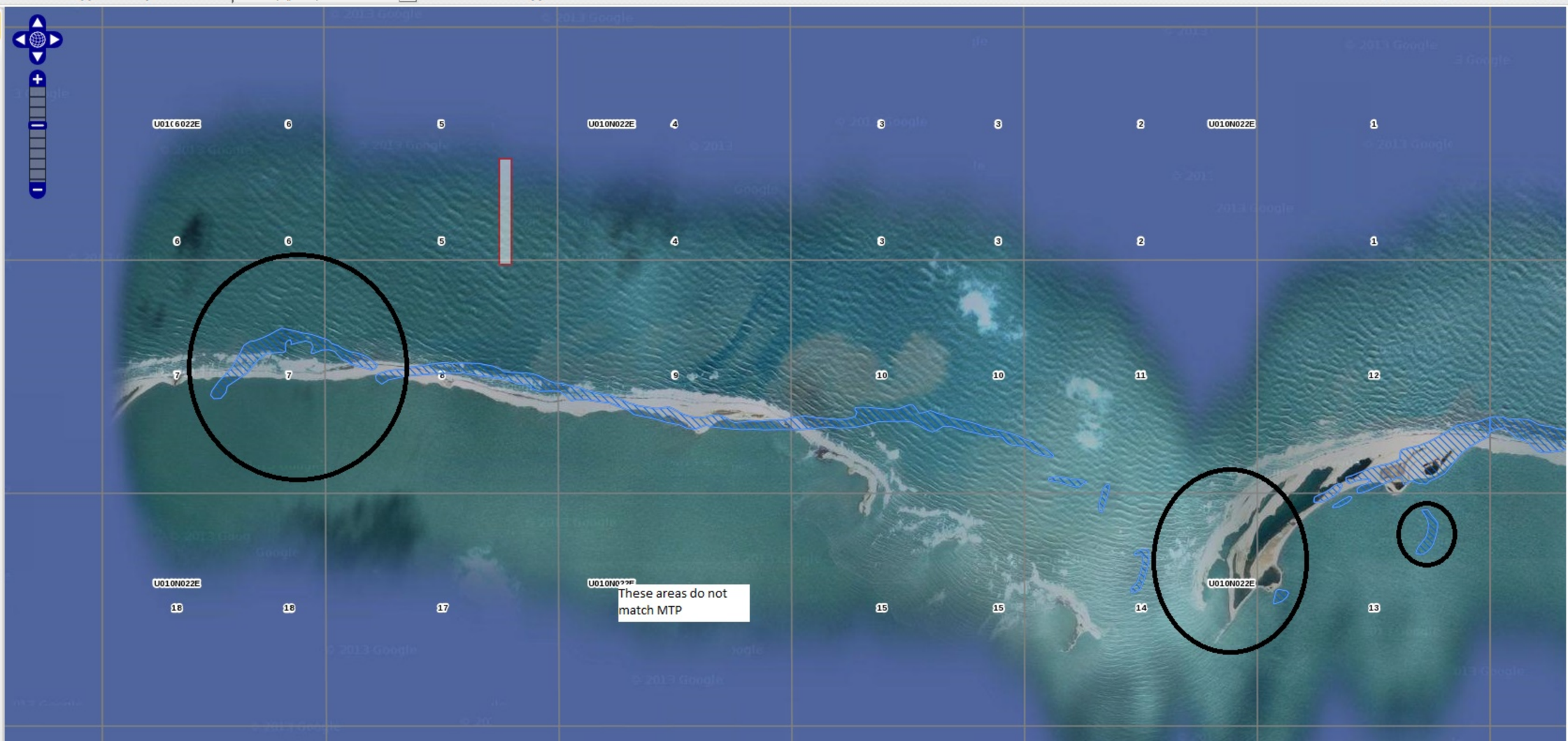

http://dnr.alaska.gov/MapAK/browser?set=map&id=1490

Base Map

File Edit View Favorites Tools Help

Page Safety Tools

State of Alaska

User Guide Support Recorders Office ASGDC Visiting Alaska SDMI

Natural Resources > IRM GPU > Alaska Mapper > Map Selection > Base Map (public) Switch to Lite Mapper

Logout (Logged in as: jldwyer)

Tools Layers Legend

Base Map
Google Satellite

Map Functions

Navigation Tools

Query by Feature (none)

Feature Modify / Other

Run Query Partial

Map Info
Mouse position (DD):
Lat: 70.17710N
Long: 146.58338W

Map Center Township
TWP Links (U010N022E)

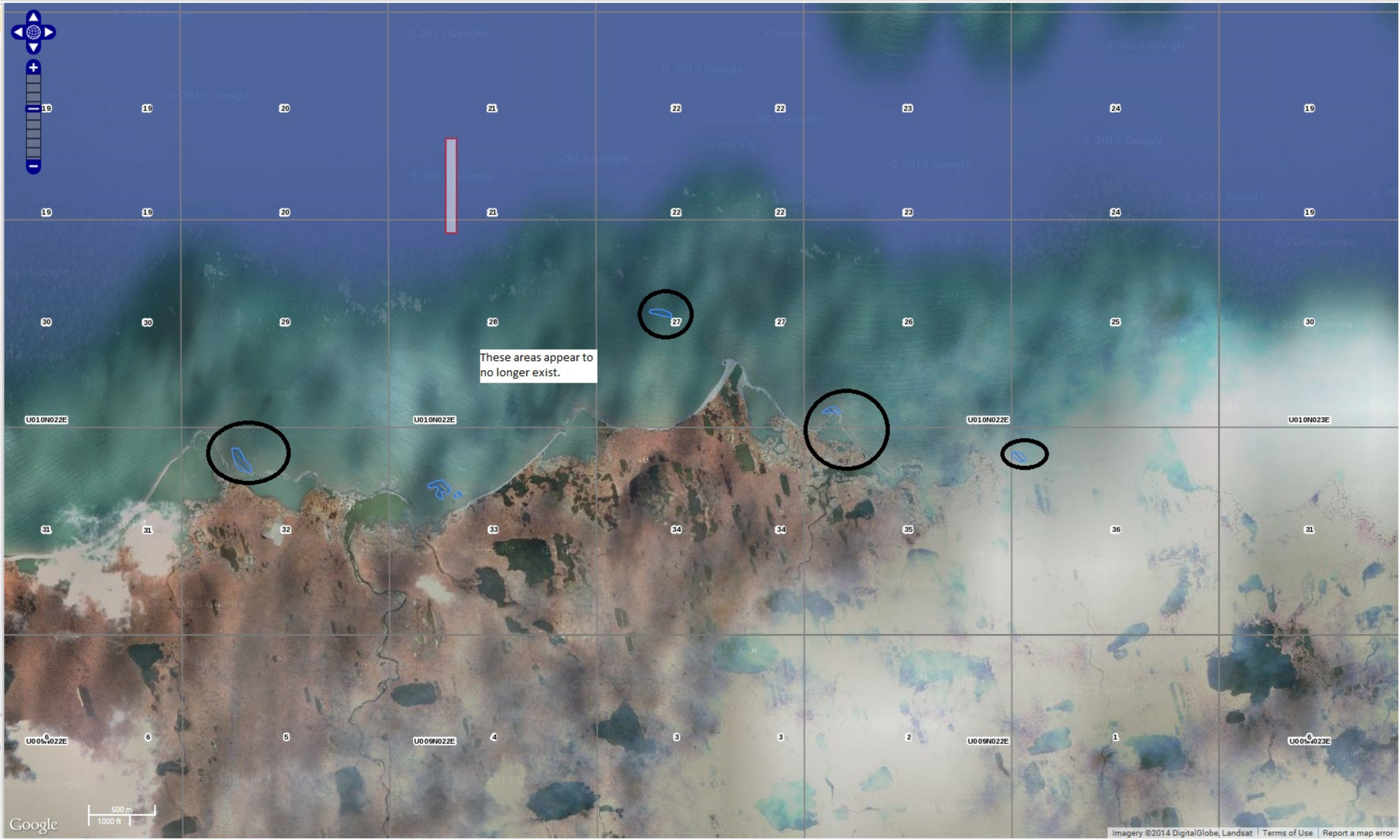

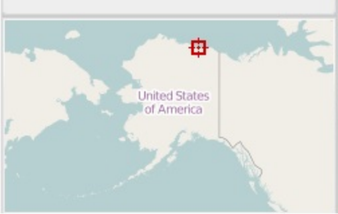

http://dnr.alaska.gov/MapAK/browser?set=map&id=1490

Base Map

File Edit View Favorites Tools Help

Page Safety Tools

State of Alaska

User Guide Support Recorders Office ASGDC Visiting Alaska SDMI

Natural Resources > IRM GPU > Alaska Mapper > Map Selection > Base Map (public) Switch to Lite Mapper

Logout (Logged in as: jldwyer)

Tools Layers Legend

Base Map
Google Satellite

Map Functions

Navigation Tools

Query by Feature (none)

Feature Modify / Other

Run Query Partial

Map Info
Mouse position (DD):
Lat: 70.21514N
Long: 146.35662W

Map Center Township
TWP Links (U010N023E)

http://dnr.alaska.gov/MapAK/browser?set=map&id=1490

Base Map

File Edit View Favorites Tools Help

Page Safety Tools

State of Alaska

User Guide Support Recorders Office ASGDC Visiting Alaska SDMI

Natural Resources > IRM GPU > Alaska Mapper > Map Selection > Base Map (public) Switch to Lite Mapper

Logout (Logged in as: jldwyer)

Tools Layers Legend

Base Map
Google Satellite

Map Functions

Navigation Tools

Query by Feature (none)

Feature Modify / Other

Run Query Partial

Map Info
Mouse position (DD):
Lat: 70.19392N
Long: 146.14925W

Map Center Township
TWP Links (U010N024E)

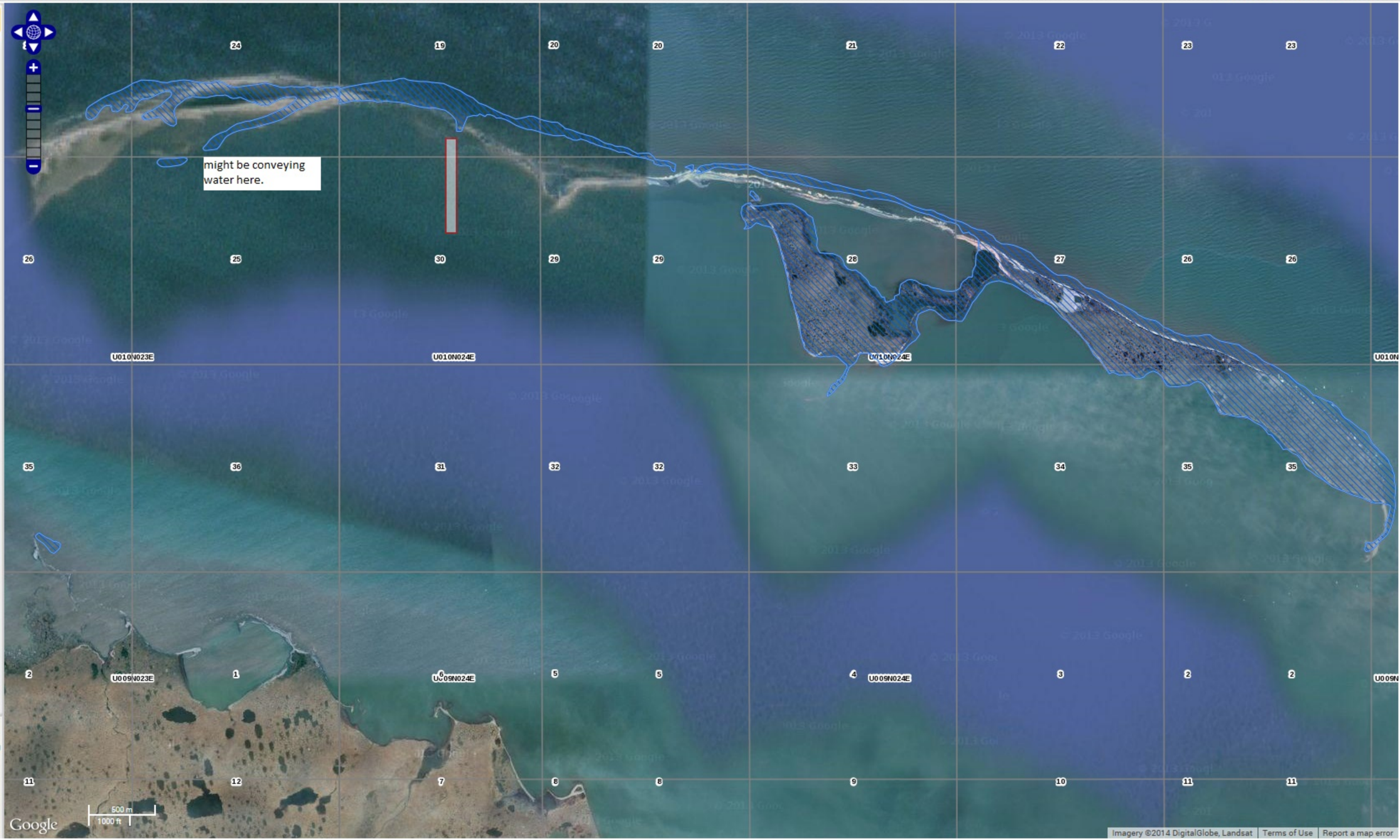

http://dnr.alaska.gov/MapAK/browser?set=map&id=1490

Base Map

File Edit View Favorites Tools Help

Page Safety Tools

State of Alaska

User Guide Support Recorders Office ASGDC Visiting Alaska SDMI

Natural Resources > IRM GPU > Alaska Mapper > Map Selection > Base Map (public) Switch to Lite Mapper

Logout (Logged in as: jldwyer)

Tools Layers Legend

Base Map
Google Satellite

Map Functions

Navigation Tools

Query by Feature (none)

Feature Modify / Other

Run Query Partial

Map Info
Mouse position (DD):
Lat: 70.26422N
Long: 146.90179W

Map Center Township
TWP Links (U011N020E)

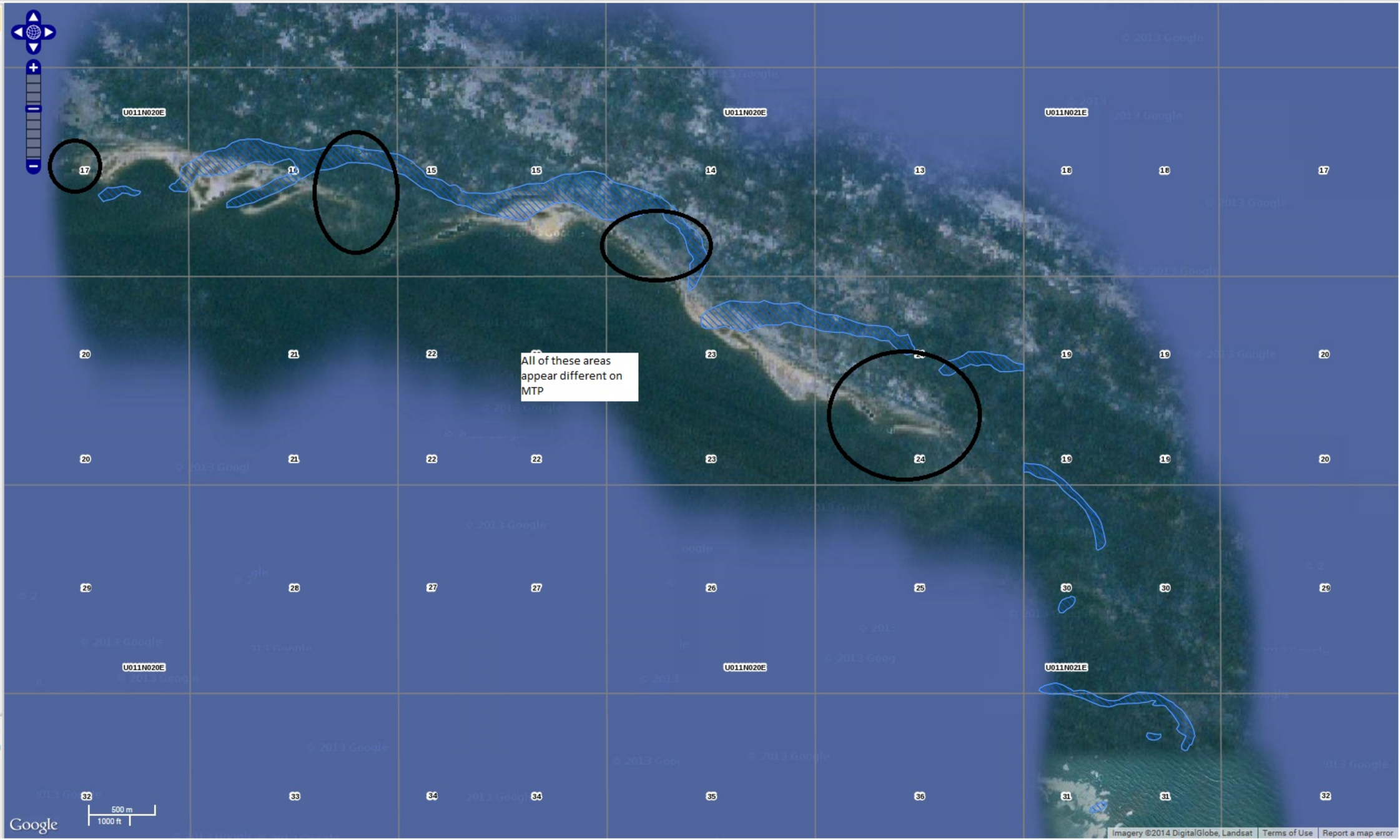

http://dnr.alaska.gov/MapAK/browser?set=map&id=1490

Base Map

File Edit View Favorites Tools Help

Page Safety Tools

State of Alaska

User Guide Support Recorders Office ASGDC Visiting Alaska SDMI

Natural Resources > IRM GPU > Alaska Mapper > Map Selection > Base Map (public) Switch to Lite Mapper

Logout (Logged in as: jldwyer)

Tools Layers Legend

Base Map
Google Satellite

Map Functions

Navigation Tools

Query by Feature (none)

Feature Modify / Other

Run Query Partial

Map Info
Mouse position (DD):
Lat: 70.26179N
Long: 146.87278W

Map Center Township
TWP Links (U011N021E)

http://dnr.alaska.gov/MapAK/browser?set=map&id=1490

Base Map

File Edit View Favorites Tools Help

Page Safety Tools

State of Alaska

User Guide Support Recorders Office ASGDC Visiting Alaska SDMI

Natural Resources > IRM GPU > Alaska Mapper > Map Selection > Base Map (public) Switch to Lite Mapper

Logout (Logged in as: jldwyer)

Tools Layers Legend

Base Map
Google Satellite

Map Functions

Navigation Tools

Query by Feature (none)

Feature Modify / Other

Run Query Partial

Map Info
Mouse position (DD):
Lat: 70.43245N
Long: 148.64719W

Map Center Township
TWP Links (U012N014E)



http://dnr.alaska.gov/MapAK/browser?set=map&id=1490

Base Map

File Edit View Favorites Tools Help

Page Safety Tools

State of Alaska

User Guide Support Recorders Office ASGDC Visiting Alaska SDMI

Natural Resources > IRM GPU > Alaska Mapper > Map Selection > Base Map (public) Switch to Lite Mapper

Logout (Logged in as: jldwyer)

Tools Layers Legend

Base Map
Google Satellite

Map Functions

Navigation Tools

Query by Feature (none)

Feature Modify / Other

Run Query Partial

Map Info
Mouse position (DD):
Lat: 70.34395N
Long: 148.23023W

Map Center Township
TWP Links (U012N015E)

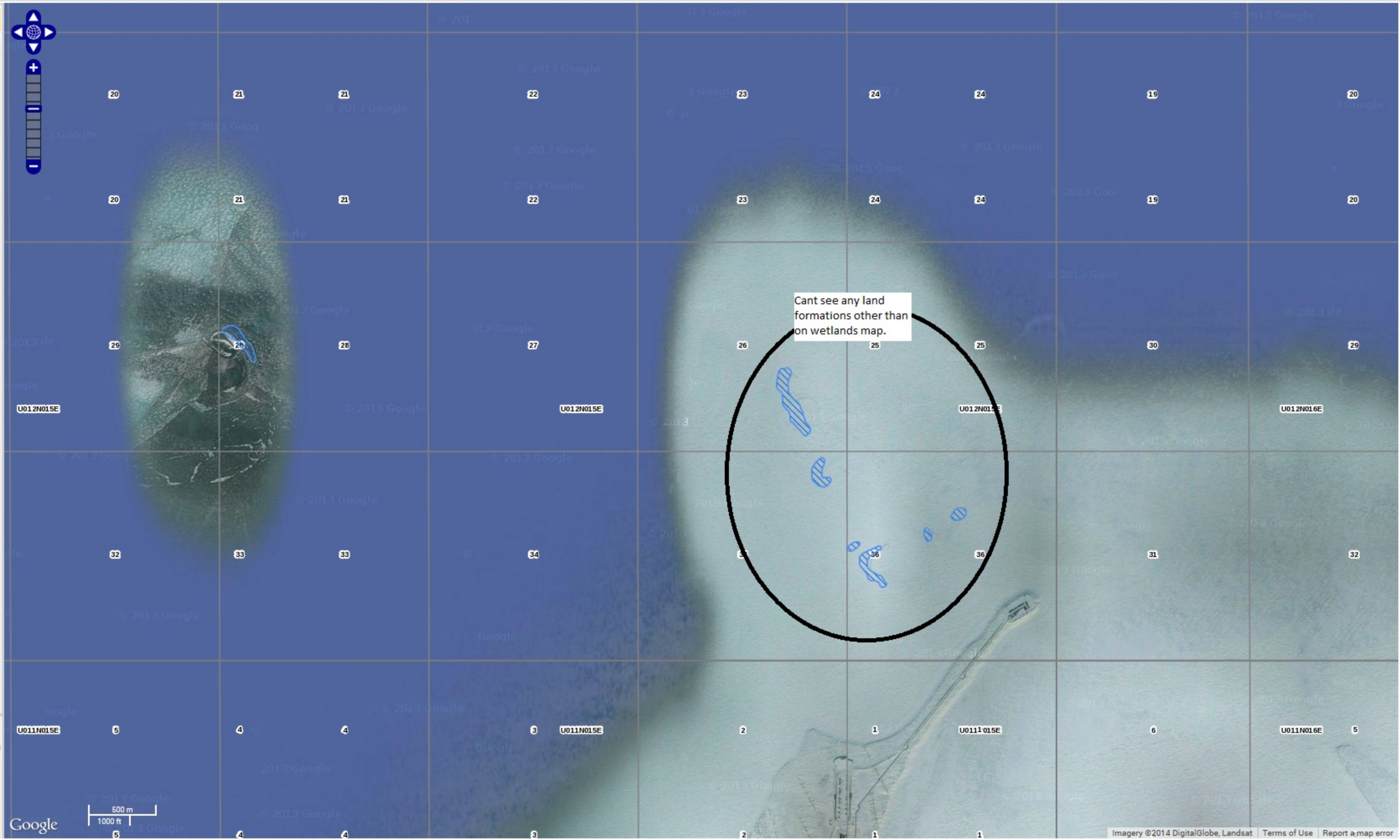

http://dnr.alaska.gov/MapAK/browser?set=map&id=1490

Base Map

File Edit View Favorites Tools Help

Page Safety Tools

State of Alaska

User Guide Support Recorders Office ASGDC Visiting Alaska SDMI

Natural Resources > IRM GPU > Alaska Mapper > Map Selection > Base Map (public) Switch to Lite Mapper

Logout (Logged in as: jldwyer)

Tools Layers Legend

Base Map
Google Satellite

Map Functions

Navigation Tools

Query by Feature (none)

Feature Modify / Other

Run Query Partial

Map Info
Mouse position (DD):
Lat: 70.38637N
Long: 147.47626W

Map Center Township
TWP Links (U012N018E)

http://dnr.alaska.gov/MapAK/browser?set=map&id=1490

Base Map

File Edit View Favorites Tools Help

Page Safety Tools

State of Alaska

User Guide Support Recorders Office ASGDC Visiting Alaska SDMI

Natural Resources > IRM GPU > Alaska Mapper > Map Selection Base Map (public) Switch to Lite Mapper

Logout (Logged in as: jldwyer)

Tools Layers Legend

Base Map
Google Satellite

Map Functions

Navigation Tools

Query by Feature (none)

Feature Modify / Other

Run Query Partial

Map Info
Mouse position (DD):
Lat:
Long:

Map Center Township
TWP Links (U012N019E)

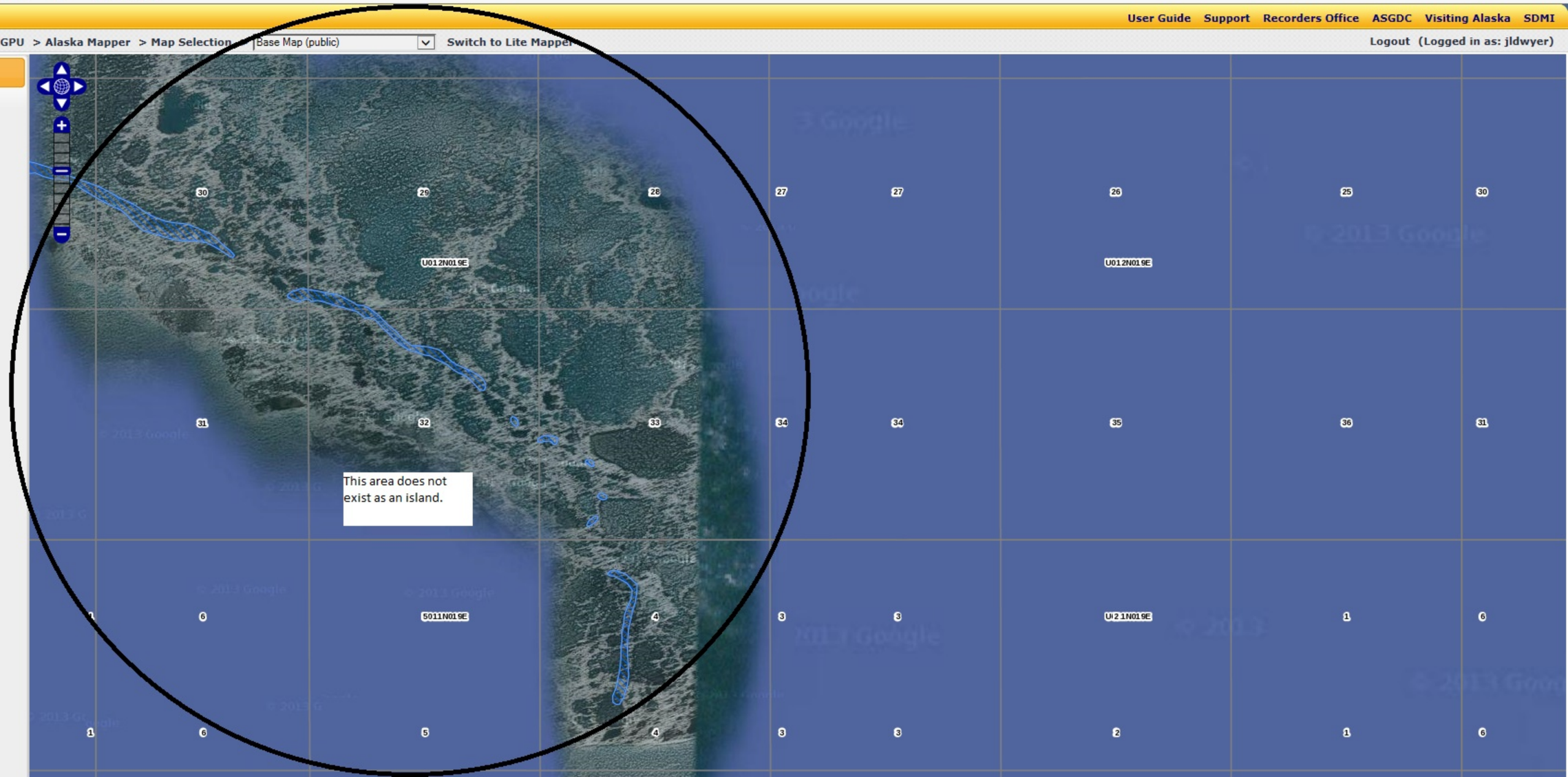

http://dnr.alaska.gov/MapAK/browser?set=map&id=1490

Base Map

File Edit View Favorites Tools Help

Page Safety Tools

State of Alaska

User Guide Support Recorders Office ASGDC Visiting Alaska SDMI

Natural Resources > IRM GPU > Alaska Mapper > Map Selection > Base Map (public) Switch to Lite Mapper

Logout (Logged in as: jldwyer)

Tools Layers Legend

Base Map
Google Satellite

Map Functions

Navigation Tools

Query by Feature (none)

Feature Modify / Other

Run Query Partial

Map Info
Mouse position (DD):
Lat: 70.46898N
Long: 148.93164W

Map Center Township
TWP Links (U013N012E)

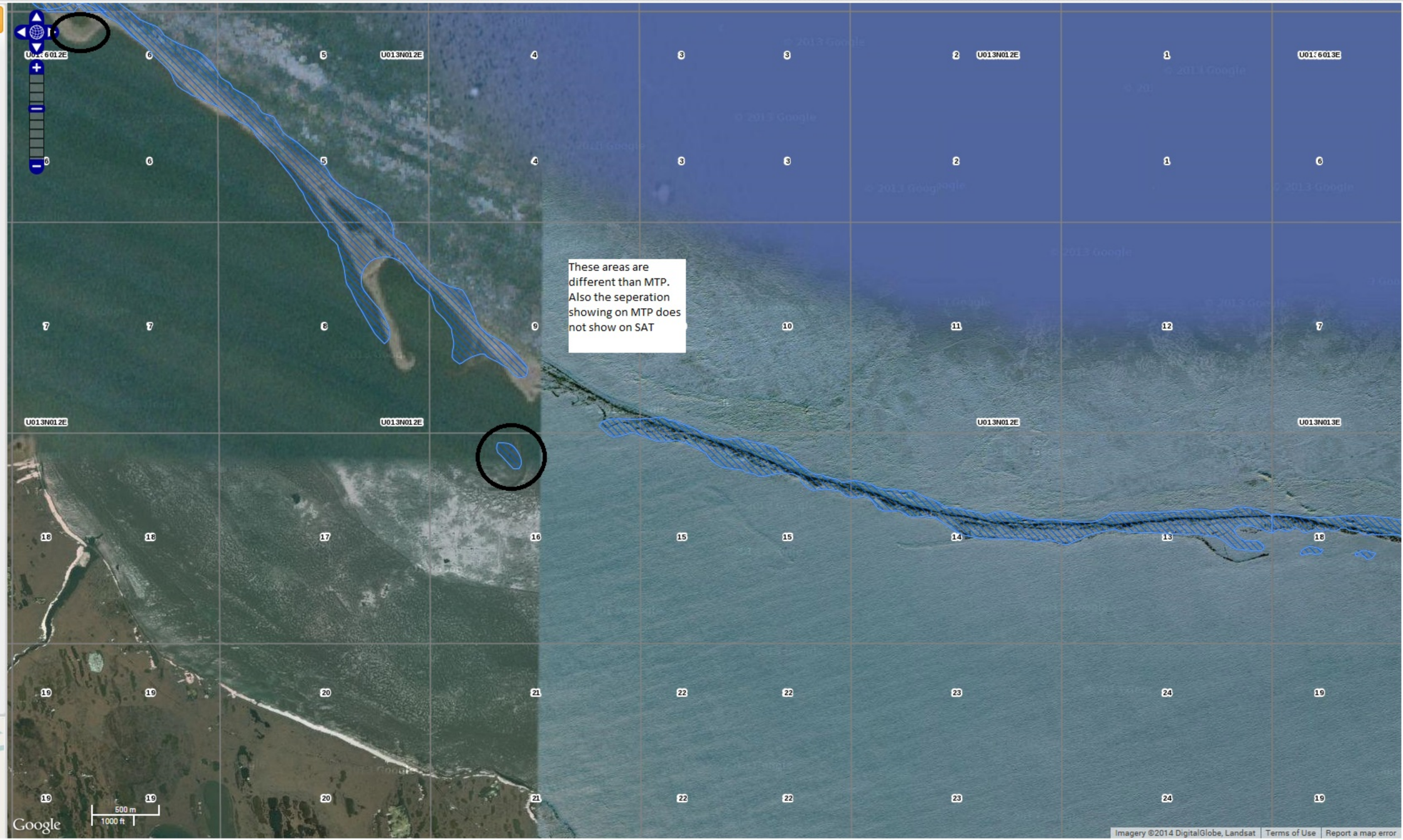

http://dnr.alaska.gov/MapAK/browser?set=map&id=1490

Base Map | Hawk Talk: Live Seahawks chat...

File Edit View Favorites Tools Help

Page Safety Tools

State of Alaska

User Guide Support Recorders Office ASGDC Visiting Alaska SDMI

Natural Resources > IRM GPU > Alaska Mapper > Map Selection > Base Map (public) Switch to Lite Mapper

Logout (Logged in as: jldwyer)

Tools Layers Legend

Base Map
Google Satellite

Map Functions

Navigation Tools

Query by Feature (none)

Feature Modify / Other

Run Query Partial

Map Info
Mouse position (DD):
Lat: 70.46571N
Long: 148.79087W

Map Center Township
TWP Links (U013N013E)

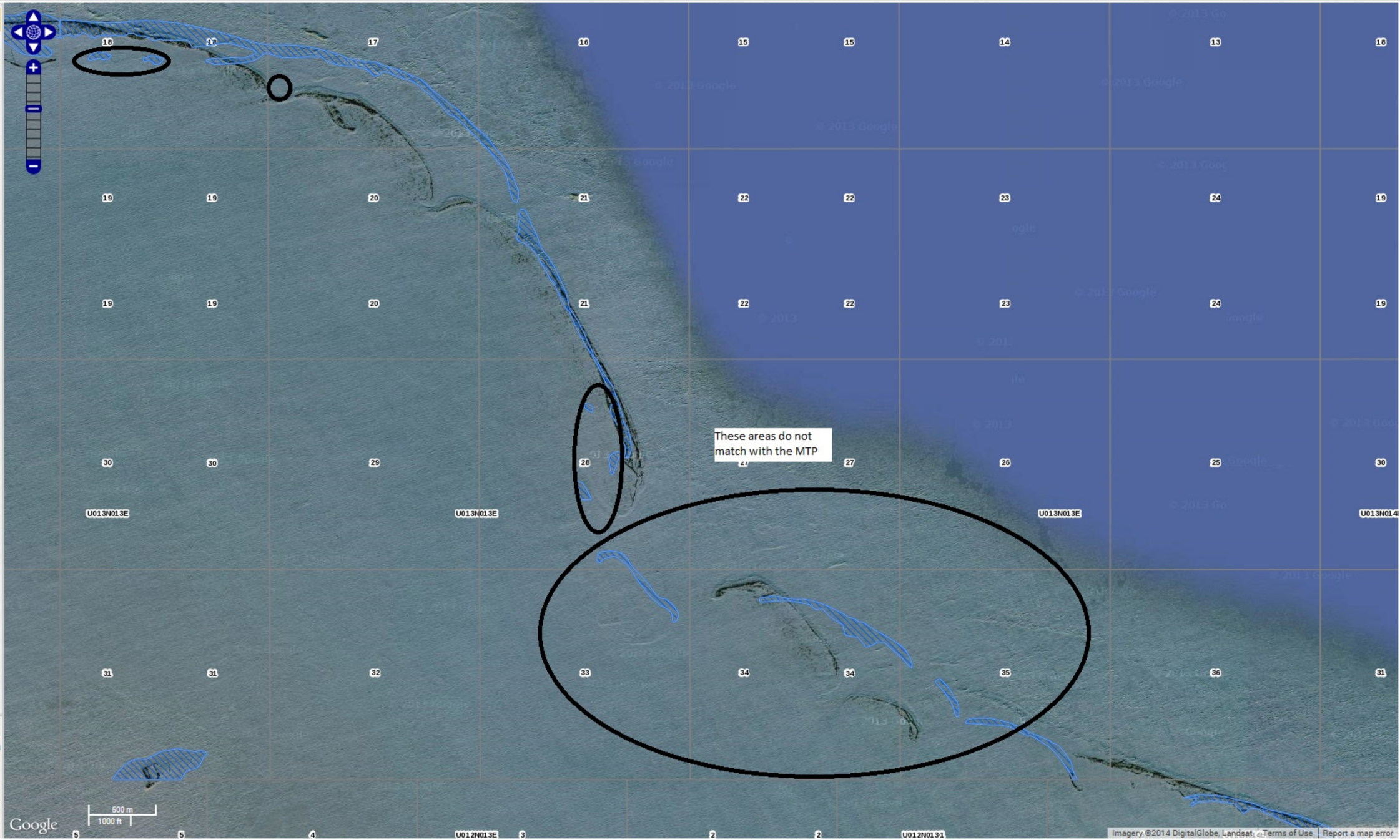

http://dnr.alaska.gov/MapAK/browser?set=map&id=1490

Base Map

File Edit View Favorites Tools Help

Page Safety Tools

State of Alaska

User Guide Support Recorders Office ASGDC Visiting Alaska SDMI

Natural Resources > IRM GPU > Alaska Mapper > Map Selection > Base Map (public) Switch to Lite Mapper

Logout (Logged in as: jldwyer)

Tools Layers Legend

Base Map
Google Satellite

Map Functions

Navigation Tools

Query by Feature (none)

Feature Modify / Other

Run Query Partial

Map Info
Mouse position (DD):
Lat: 70.46645N
Long: 148.16877W

Map Center Township
TWP Links (U013N015E)

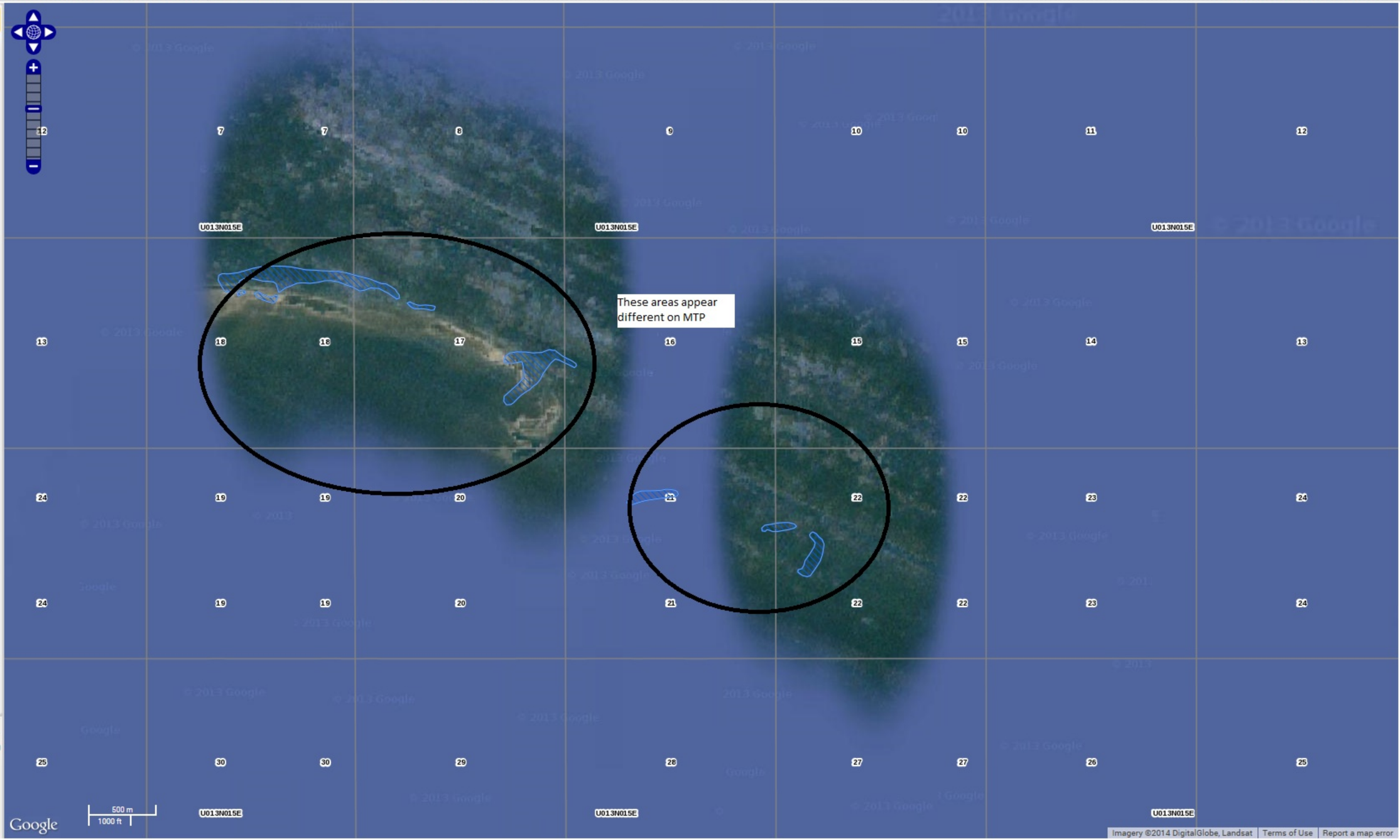

http://dnr.alaska.gov/MapAK/browser?set=map&id=1490

Base Map

File Edit View Favorites Tools Help

Page Safety Tools

State of Alaska

User Guide Support Recorders Office ASGDC Visiting Alaska SDMI

Natural Resources > IRM GPU > Alaska Mapper > Map Selection > Base Map (public) Switch to Lite Mapper

Logout (Logged in as: jldwyer)

Tools Layers Legend

Manage Layers

V A L Layer Name

- Municipal Entitlement
- PLSS Section Grid
- Alaska Seaward Boundary
- BLM Monument - Digitized
- BLM Monument - GCDB
- BLM Monument - SDMS
- Borough Boundary
- Incorporated City Boundary
- State Control Monuments
- Hydrography 63,360
- Airstrips 63,360
- Power Lines 63,360
- Highways 63,360
- Pipelines 63,360
- Railroads 63,360
- Secondary Roads 63,360
- Telephone Lines 63,360
- Trails 63,360
- National Geodetic Survey Monumen
- PLSS Township Grid
- Recording Districts
- Survey Boundary

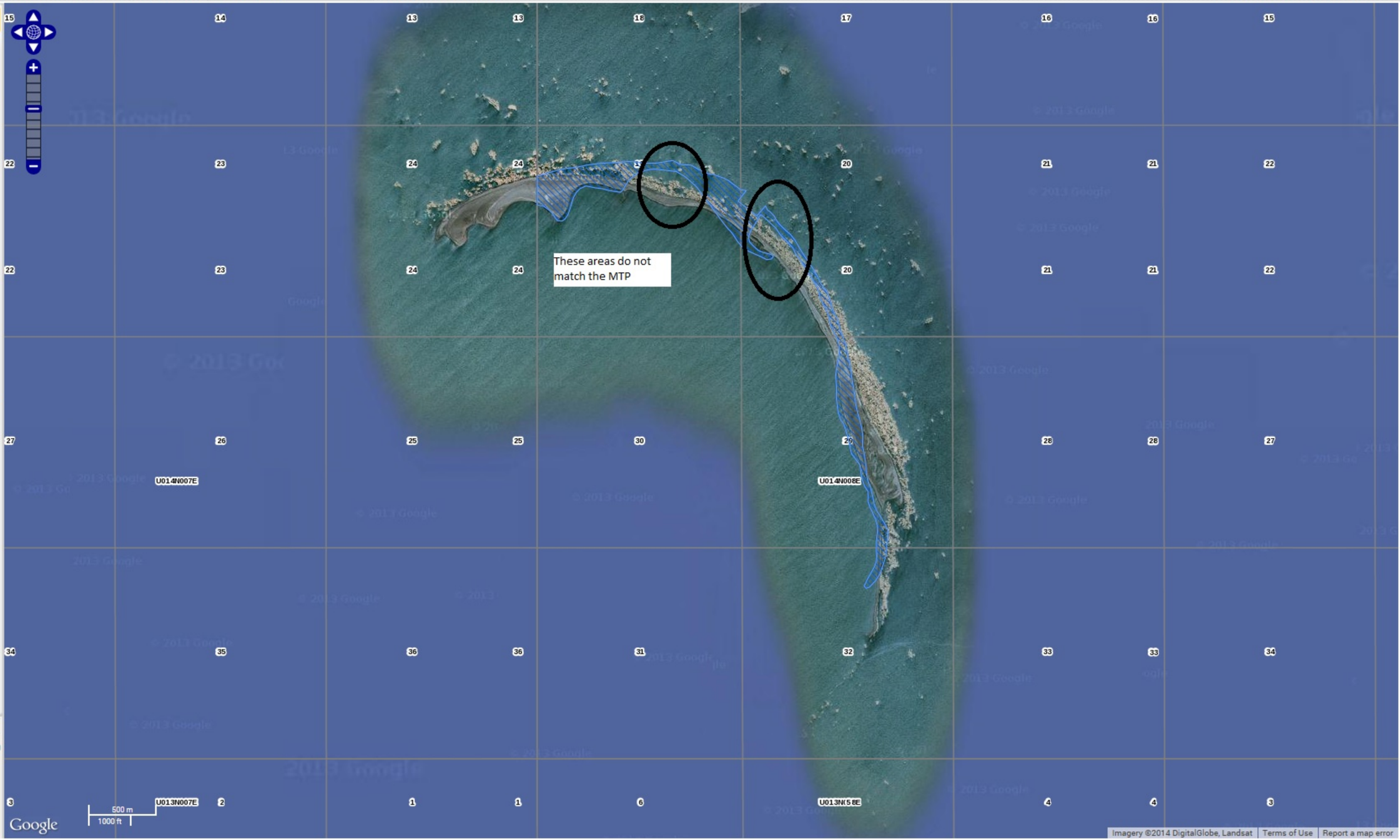

http://dnr.alaska.gov/MapAK/browser?set=map&id=1490

Base Map

File Edit View Favorites Tools Help

Page Safety Tools

State of Alaska

User Guide Support Recorders Office ASGDC Visiting Alaska SDMI

Natural Resources > IRM GPU > Alaska Mapper > Map Selection > Base Map (public) Switch to Lite Mapper

Logout (Logged in as: jldwyer)

Tools Layers Legend

Base Map
Google Satellite

Map Functions

Navigation Tools

Query by Feature (none)

Feature Modify / Other

Run Query Partial

Map Info
Mouse position (DD):
Lat: 70.55972N
Long: 149.92011W

Map Center Township
TWP Links (U014N009E)

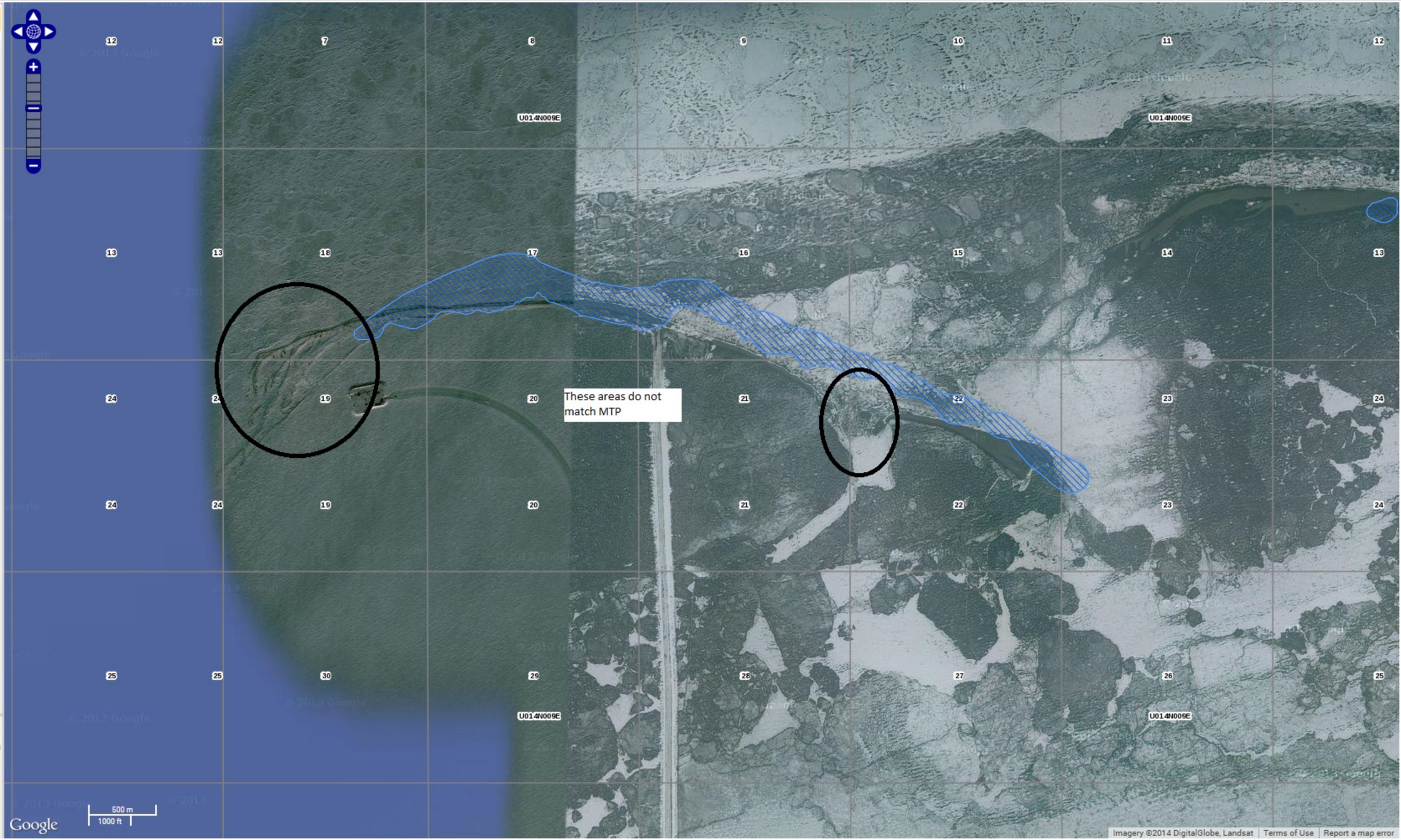

http://dnr.alaska.gov/MapAK/browser?set=map&id=1490

Base Map

File Edit View Favorites Tools Help

Page Safety Tools

State of Alaska

User Guide Support Recorders Office ASGDC Visiting Alaska SDMI

Natural Resources > IRM GPU > Alaska Mapper > Map Selection > Base Map (public) Switch to Lite Mapper

Logout (Logged in as: jldwyer)

Tools Layers Legend

Base Map
Google Satellite

Map Functions

Navigation Tools

Query by Feature (none)

Feature Modify / Other

Run Query Partial

Map Info
Mouse position (DD):
Lat: 70.55572N
Long: 149.64708W

Map Center Township
TWP Links (U014N010E)

http://dnr.alaska.gov/MapAK/browser?set=map&id=1490

Base Map

File Edit View Favorites Tools Help

Page Safety Tools

State of Alaska

User Guide Support Recorders Office ASGDC Visiting Alaska SDMI

Natural Resources > IRM GPU > Alaska Mapper > Map Selection > Base Map (public) Switch to Lite Mapper

Logout (Logged in as: jldwyer)

Tools Layers Legend

Base Map
Google Satellite

Map Functions

Navigation Tools

Query by Feature (none)

Feature Modify / Other

Run Query Partial

Map Info
Mouse position (DD):
Lat: 70.51535N
Long: 149.15179W

Map Center Township
TWP Links (U013N012E)