










# Priority 1- Map 5

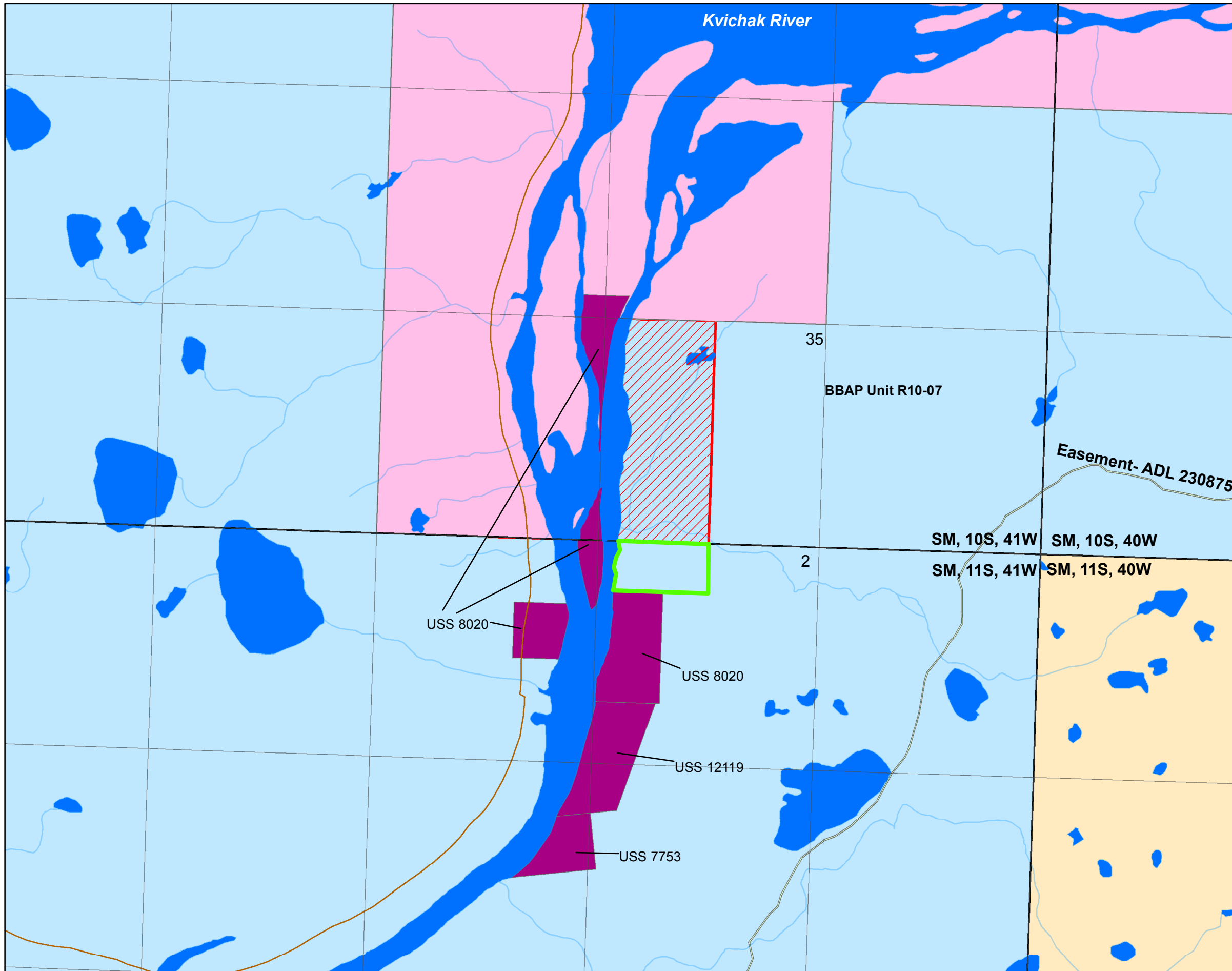
## Lake & Peninsula Borough Selections ADL 227021

### Legend

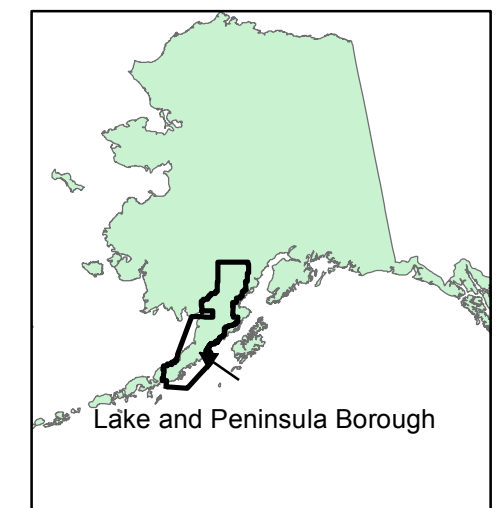
-  State Lands
-  Navigable Waters
-  Public Waters
-  Native Lands
-  Native Allotment
-  BLM Land
-  Nakeen-Igiugig Winter Trail

### Lake & Peninsula Borough Selections

-  L&P Approved Selections
-  Addition



This map is for graphic representation only. It is intended to be used as a guide only and may not show the exact location of existing surveyed parcels or show all easements and reservations. Source documents remain the official record.



Created By: SOA-DNR-DMLW-Municipal Entitlements