







Priority 1- Map 4

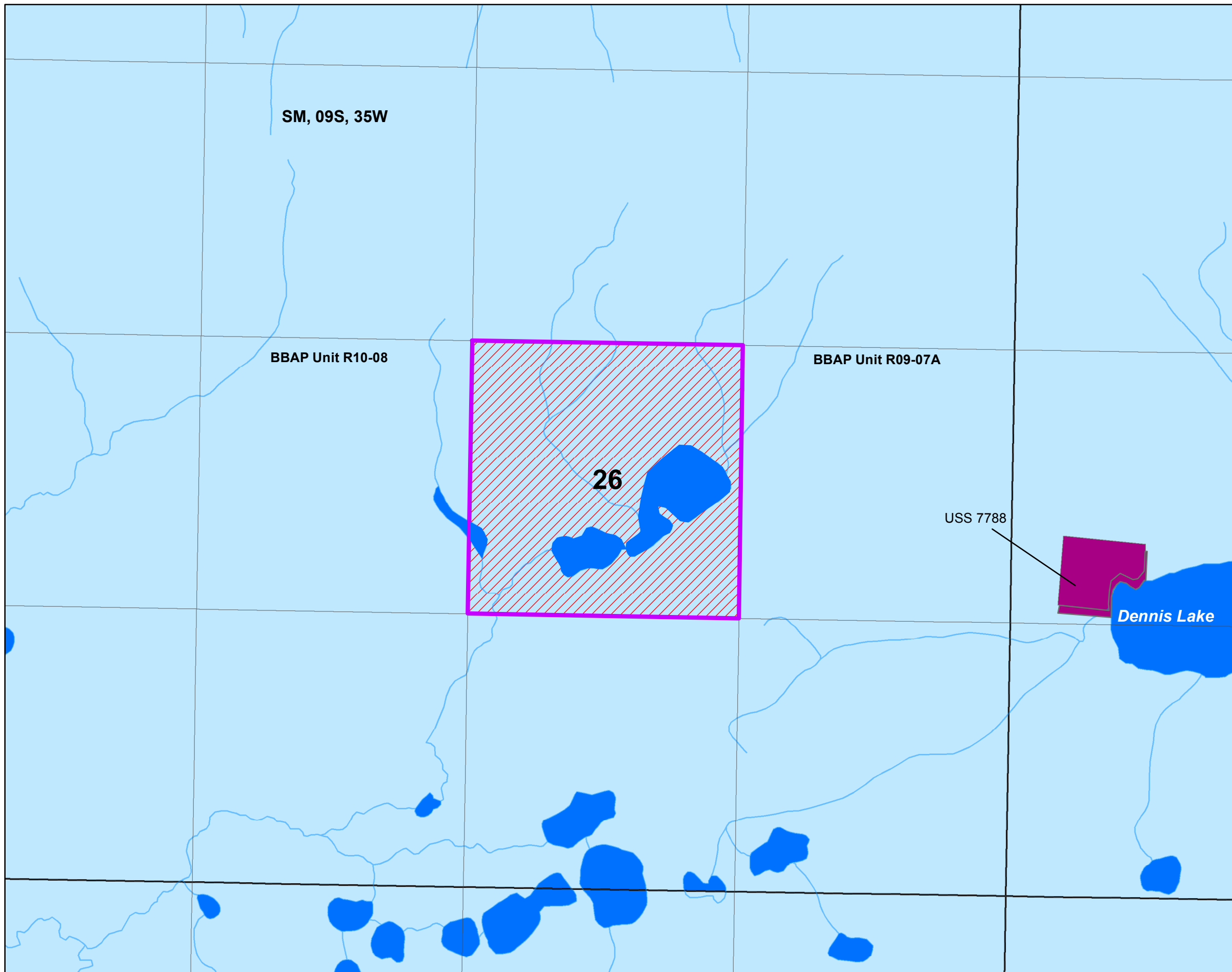
Lake & Peninsula Borough Selections ADL 227019

Legend

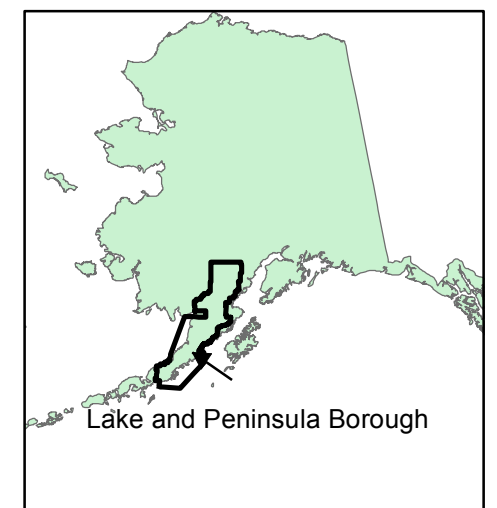
-  State Lands
-  Navigable Waters
-  Public Waters
-  Native Allotment

Lake & Peninsula Borough Selections

-  L&P Selections
-  Relinquish



This map is for graphic representation only. It is intended to be used as a guide only and may not show the exact location of existing surveyed parcels or show all easements and reservations. Source documents remain the official record.



Created By: [SOA-DNR-DMLW-Municipal Entitlements](#)