











# Priority 1- Map 3

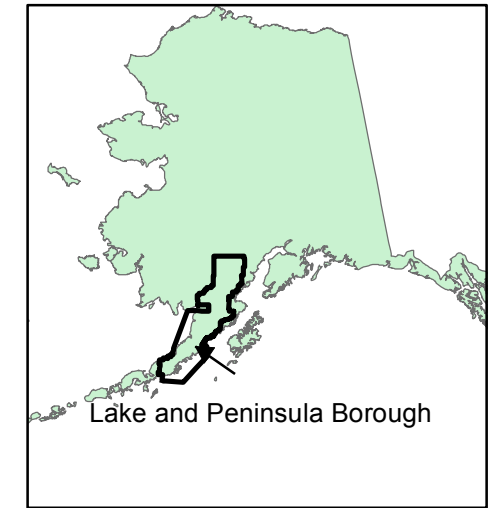

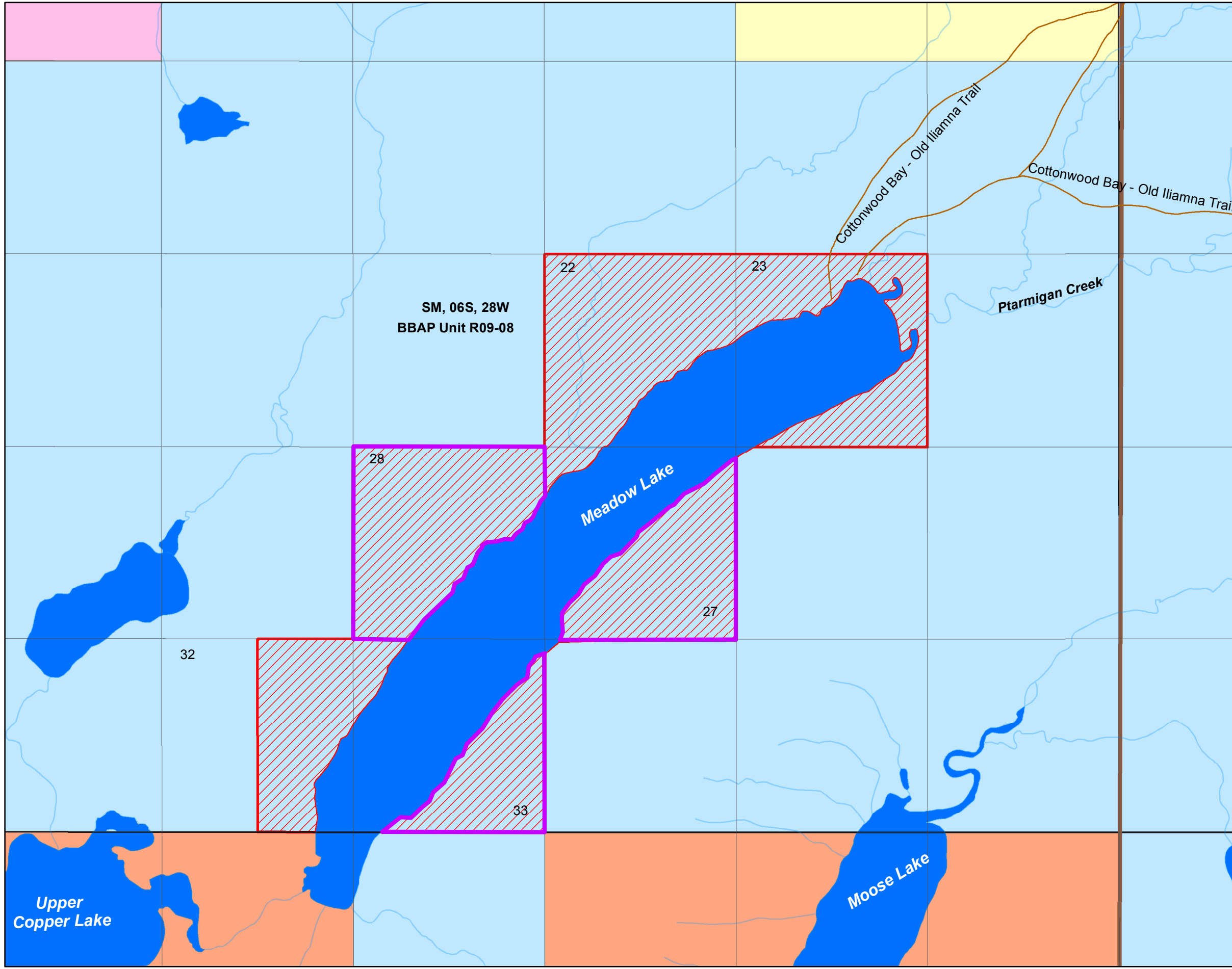
## Lake & Peninsula Borough Selections ADL 227016

**Legend**

-  State Lands
-  Navigable Waters
-  Public Waters
-  L&P Borough Boundary
-  Native Lands
-  Private Lands
-  RST 1876/Cottonwood Bay- Old Iliamna Trail

**Lake & Peninsula Borough Selections**

-  L&P Previously Conveyed Lands
-  L&P Approved Selections
-  Relinquish



This map is for graphic representation only. It is intended to be used as a guide only and may not show the exact location of existing surveyed parcels or show all easements and reservations. Source documents remain the official record.

Created By: SOA-DNR-DMLW-Municipal Entitlements