


MAP 2

Haines Borough Selections

ADL 108105

Parcel 2 - William Henry Bay
T. 036S, R. 061E, CRM

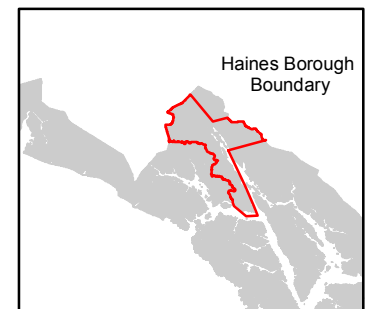
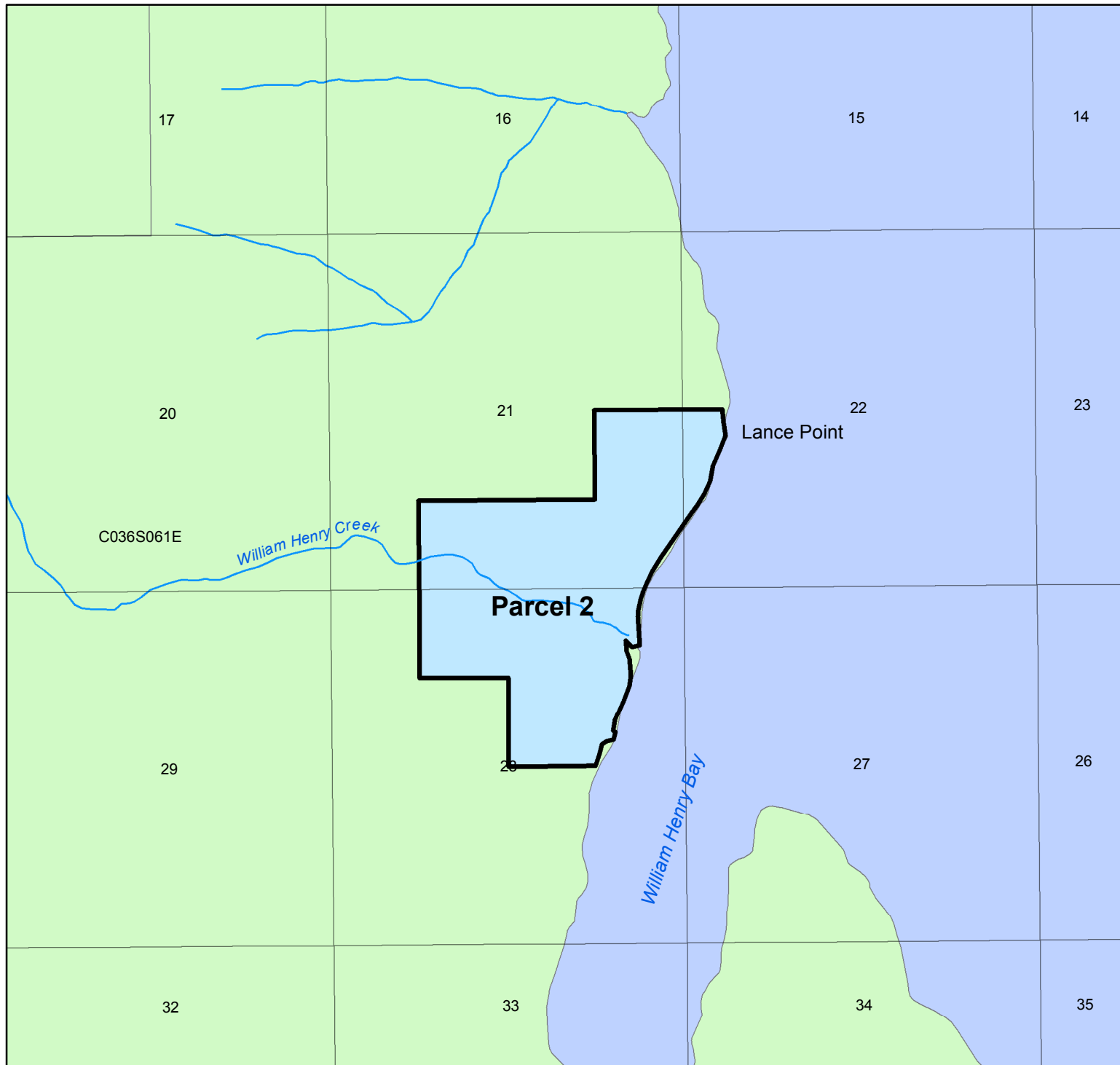
Haines Borough Municipal Entitlement

 Proposed Rejection

Other Land Status

 State TA or Patented




 U.S. Forest Service



Alaska
Department of Natural Resources
Division of Mining, Land & Water
Resource Assessment & Development Section
Municipal Entitlement Unit

Revised: 10/11/2017

NAD 83
1:25,000



This map is for graphic representation only. It is intended to be used as a guide only and may not show the exact location of existing surveyed parcels or show all easements and reservations. Source documents remain the official record.