

MAP 1

Haines Borough Selections

ADL 108105




Parcel 1 - Katzehin River
Parcel 8 - North Chilkoot Inlet
Parcel 9 - South Chilkoot Inlet

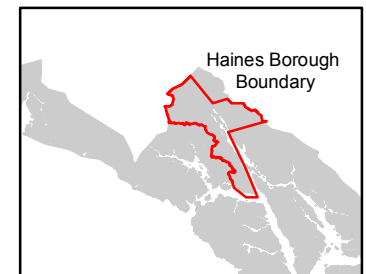
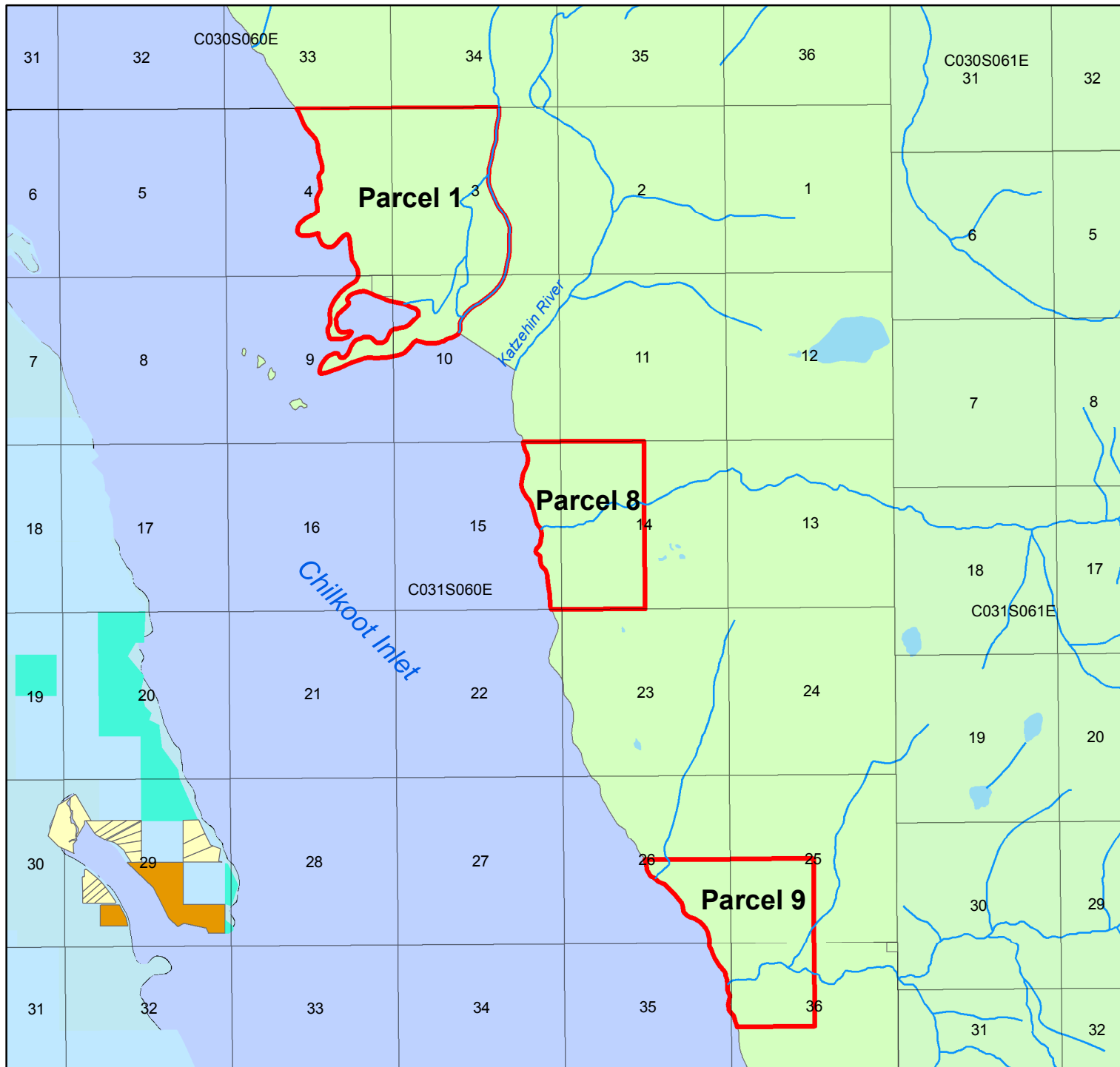
T. 031S, R. 060E, CRM

Haines Borough Municipal Entitlement


-  Conveyed
-  Postponed

Other Land Status

-  State TA or Patented
-  U.S. Forest Service
-  Private
-  Mental Health Trust





Alaska
Department of Natural Resources
Division of Mining, Land & Water
Resource Assessment & Development Section
Municipal Entitlement Unit



Revised:
10/11/2017

NAD 83
1:53,925



This map is for graphic representation only. It is intended to be used as a guiden only and may not show the exact location of existing surveyed parcels or show all easements and reservations. Source documents remain the official record.