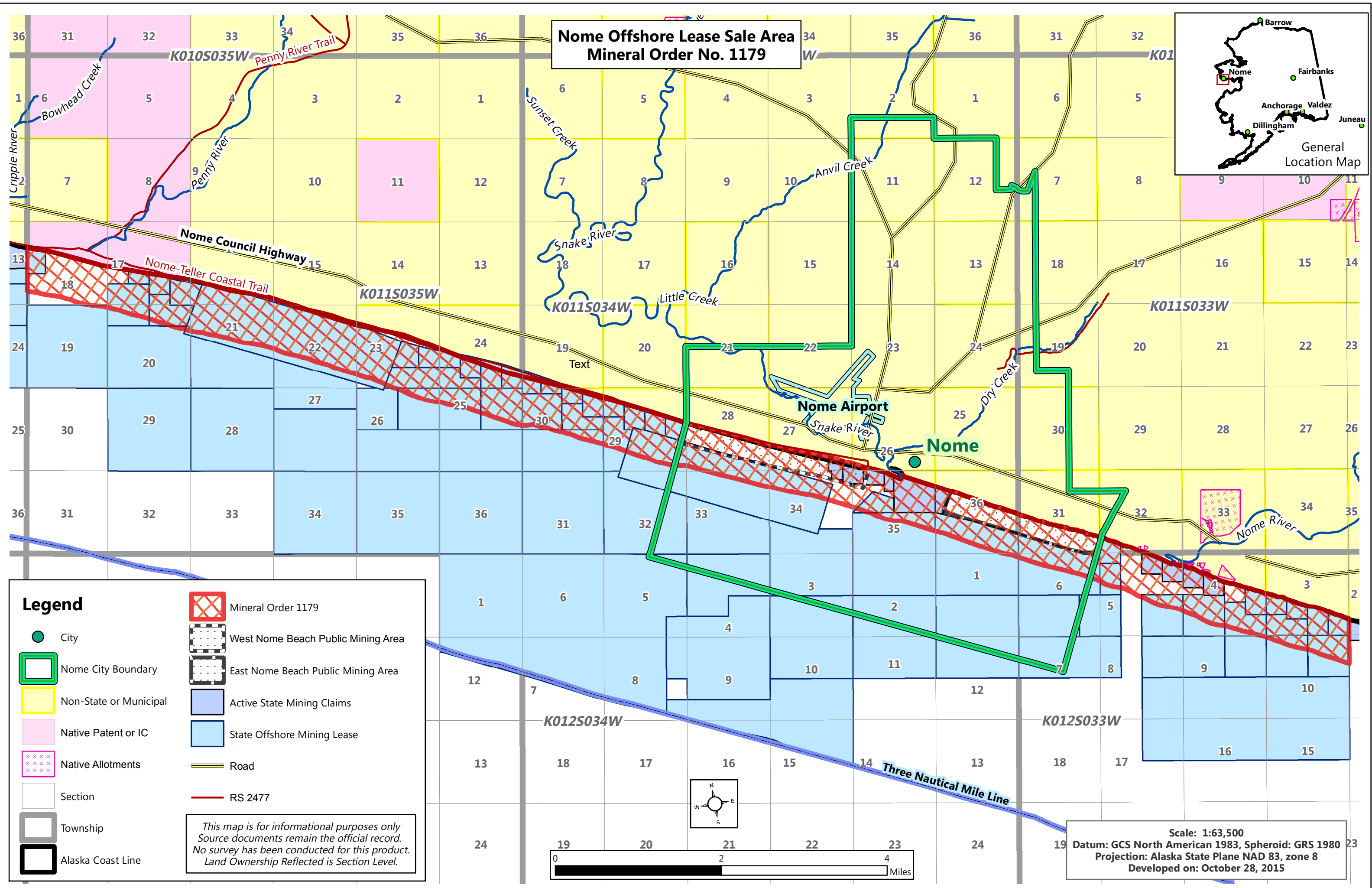
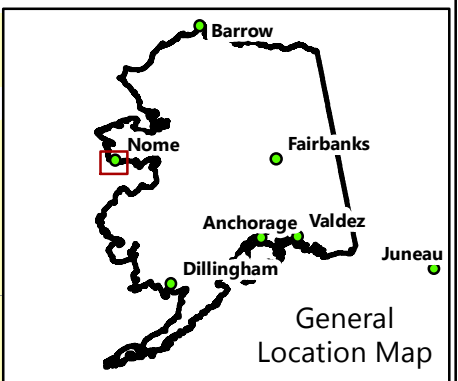


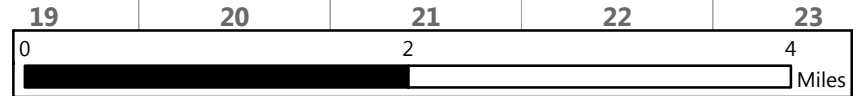
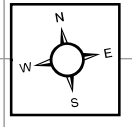
**Nome Offshore Lease Sale Area  
Mineral Order No. 1179**



**Legend**

- City
- Nome City Boundary
- Non-State or Municipal
- Native Patent or IC
- Native Allotments
- Section
- Township
- Alaska Coast Line
- Mineral Order 1179
- West Nome Beach Public Mining Area
- East Nome Beach Public Mining Area
- Active State Mining Claims
- State Offshore Mining Lease
- Road
- RS 2477

*This map is for informational purposes only  
Source documents remain the official record.  
No survey has been conducted for this product.  
Land Ownership Reflected is Section Level.*



Scale: 1:63,500  
Datum: GCS North American 1983, Spheroid: GRS 1980  
Projection: Alaska State Plane NAD 83, zone 8  
Developed on: October 28, 2015