Taku River Fish Habitat Mapping

Legend

- Potential Locations for Winter Staging Areas for Steelhead Trout
- Interpreted Salmon Spawning Site/Area
- Summer Aquatic Route
- Winter Non-Aquatic Route
- Winter Non-Aquatic Alternate Route
- High-water migration zone
- Low-water migration zone
- Interpreted rearing zone

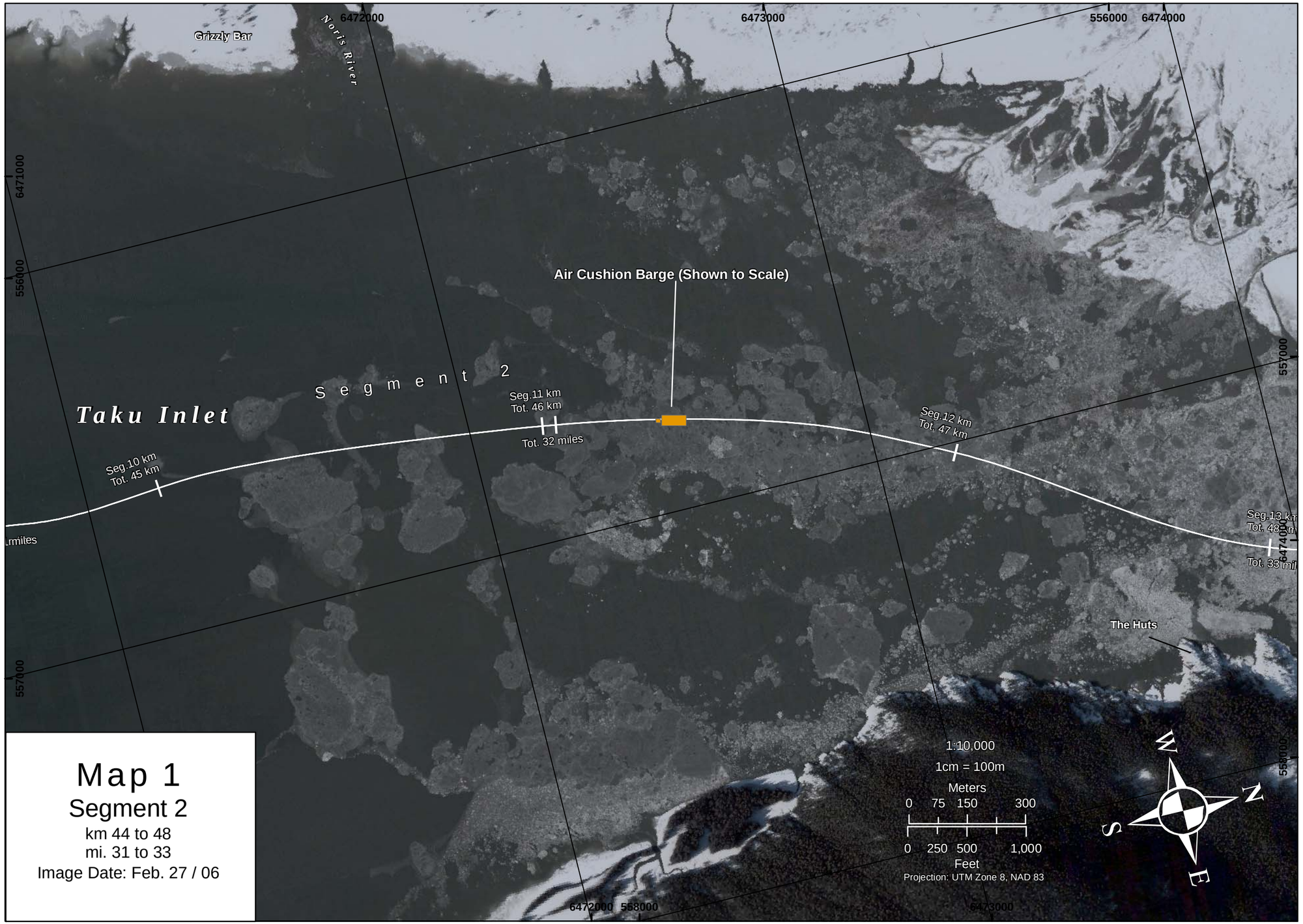

Map 1

Segment 2

km 44 to 48

mi. 31 to 33

Image Date: Feb. 27 / 06

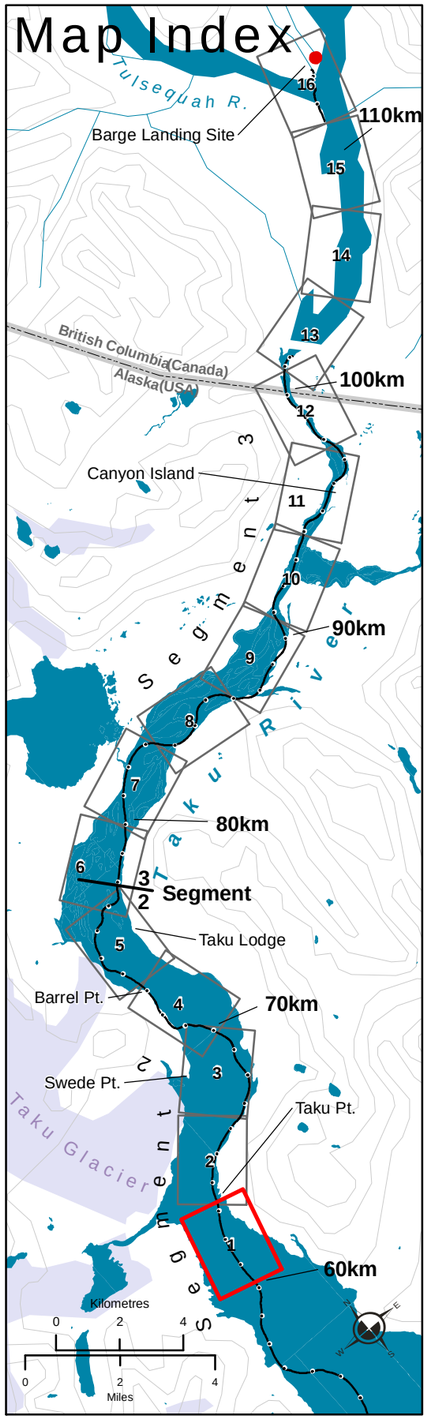

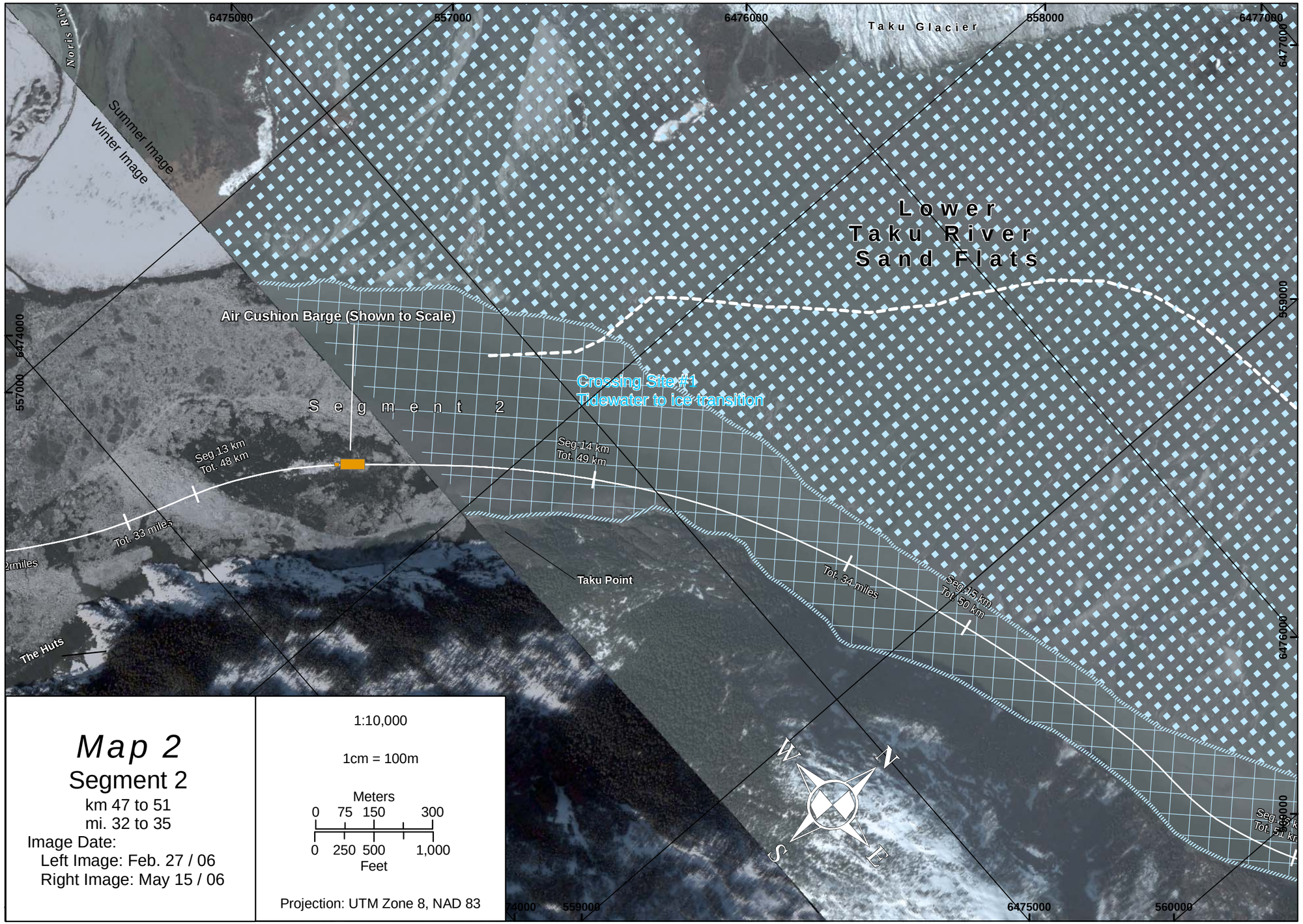

Map 2

Segment 2

km 47 to 51
mi. 32 to 35

Image Date:
Left Image: Feb. 27 / 06
Right Image: May 15 / 06

1:10,000

1cm = 100m

Meters
0 75 150 300
0 250 500 1,000
Feet

Projection: UTM Zone 8, NAD 83

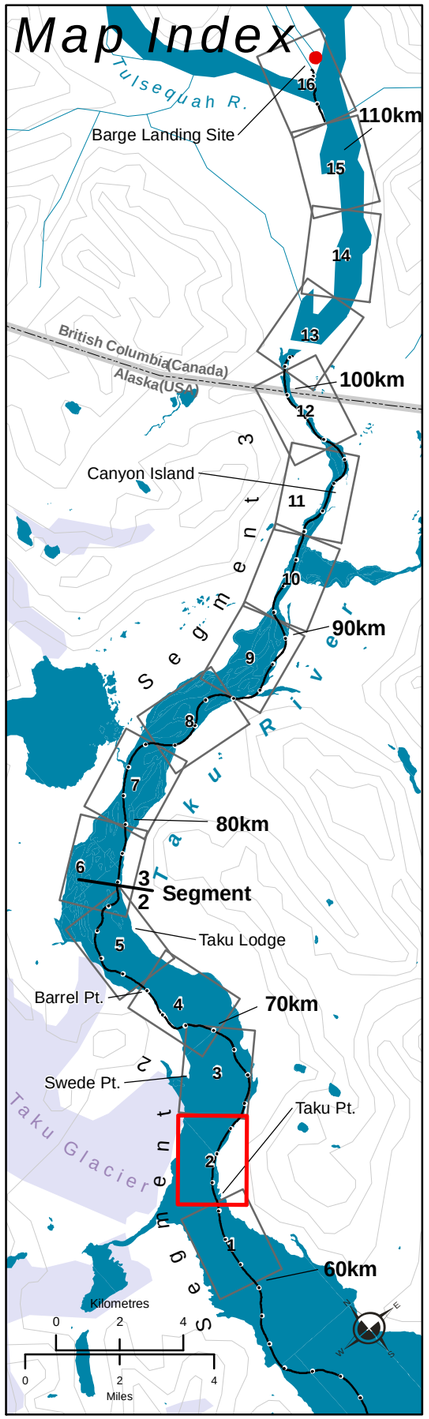

Map 3

Segment 2

km 50 to 55
mi. 34 to 37
Image Date: May 15 / 06

1:10,000
1cm = 100m
Meters
0 75 150 300
0 250 500 1,000
Feet
Projection: UTM Zone 8, NAD 83

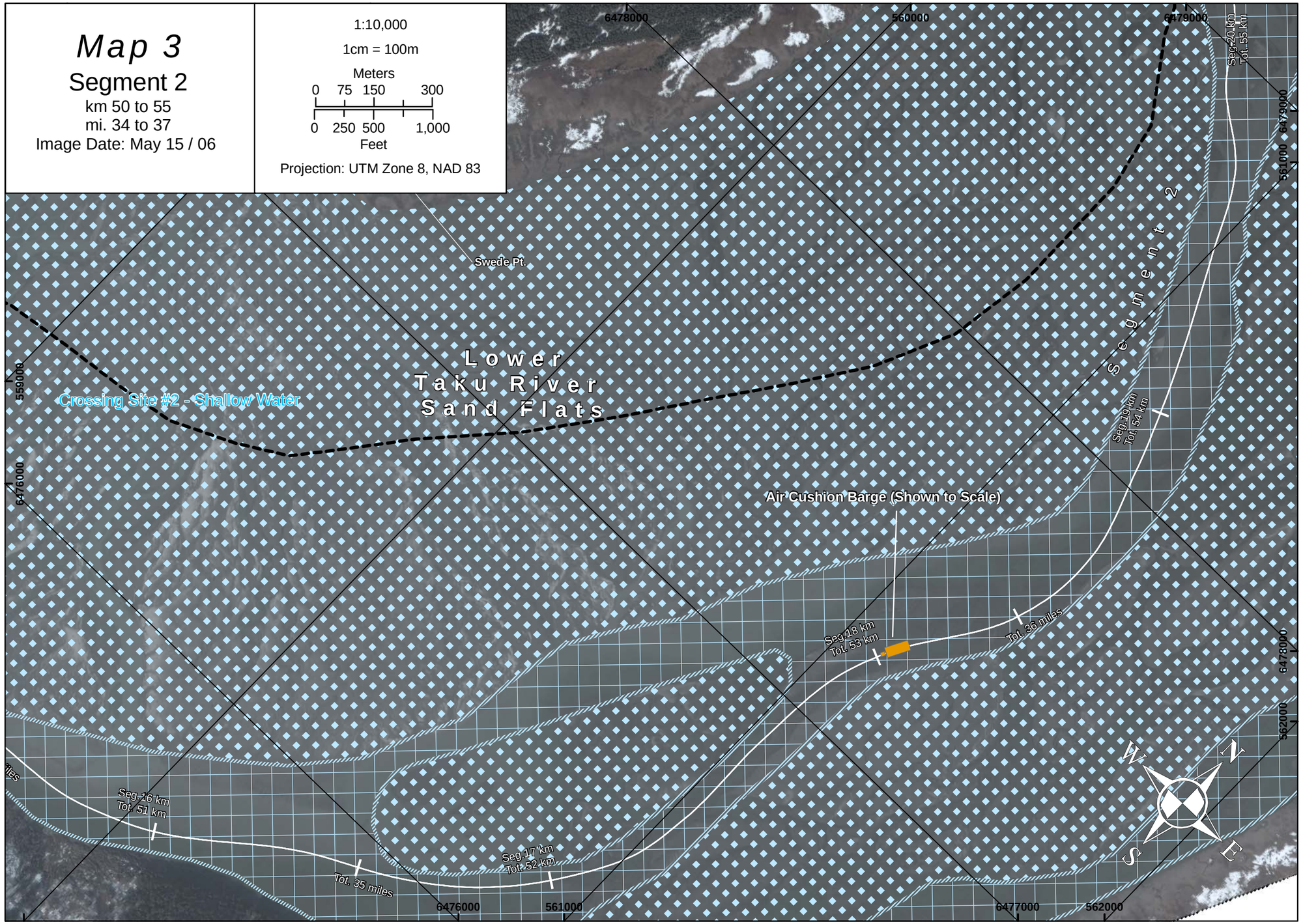

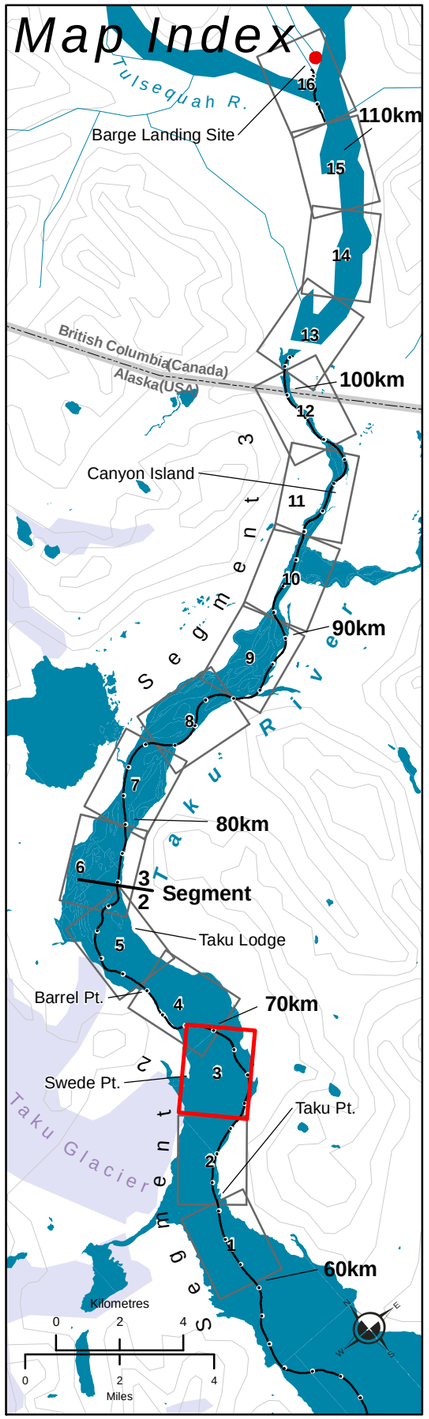

Map 4

Segment 2

km 54 to 58
mi. 36 to 39
Image Date: May 15 / 06



1:10,000

1cm = 100m

Meters
0 75 150 300
0 250 500 1,000
Feet

Projection: UTM Zone 8, NAD 83

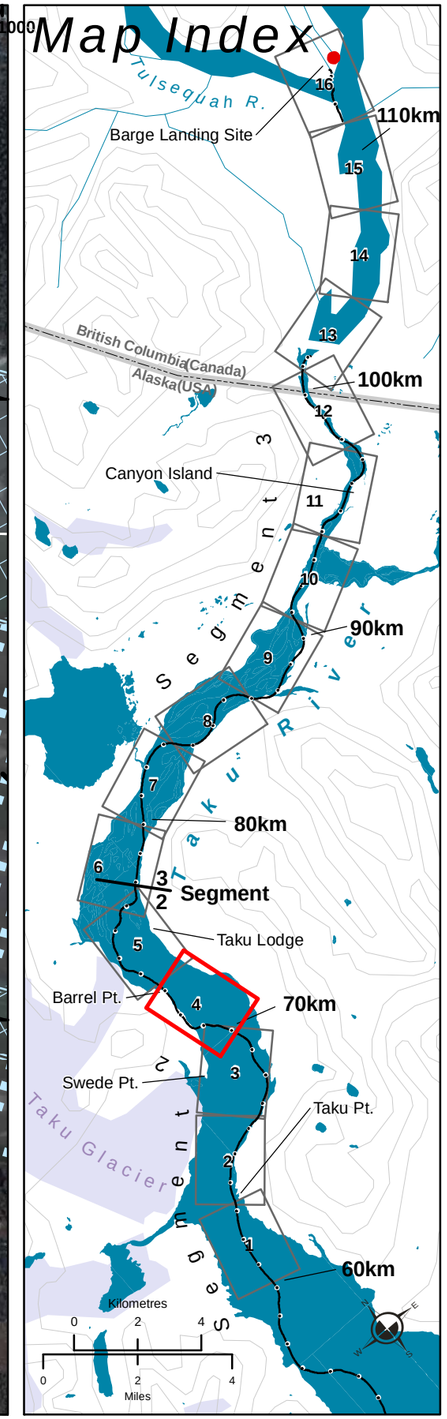

Map 5

Segment 2

km 58 to 62
mi. 38 to 40
Image Date: May 15 / 06



1:10,000
1cm = 100m
Meters
0 75 150 300
0 250 500 1,000
Feet
Projection: UTM Zone 8, NAD 83

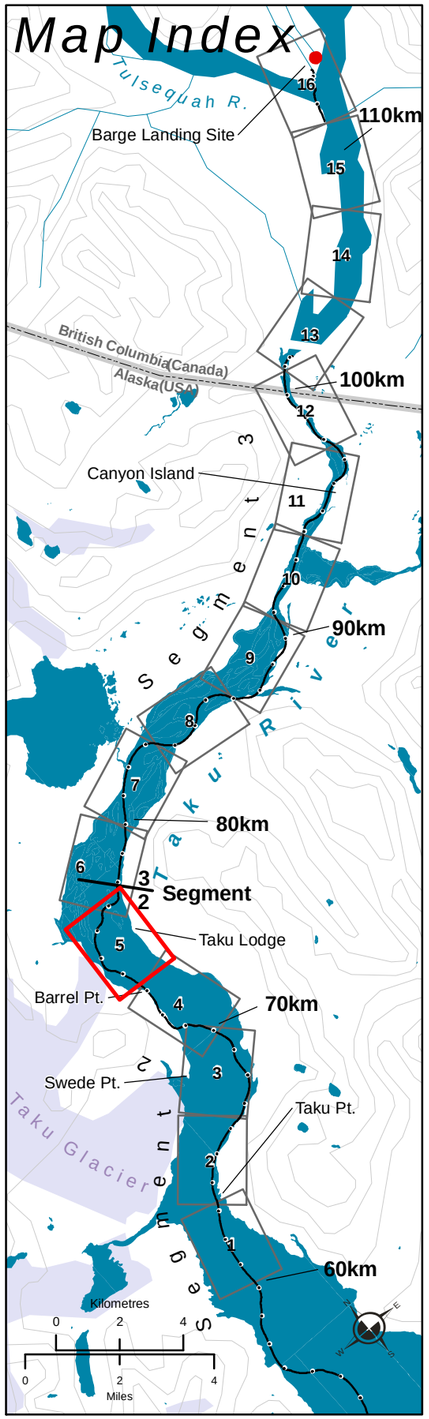

Map 6

Segments 2 and 3

km 61 to 64
mi. 39 to 42
Image Date: May 15 / 06

1:10,000

1cm = 100m

Meters
0 75 150 300

0 250 500 1,000
Feet

Projection: UTM Zone 8, NAD 83

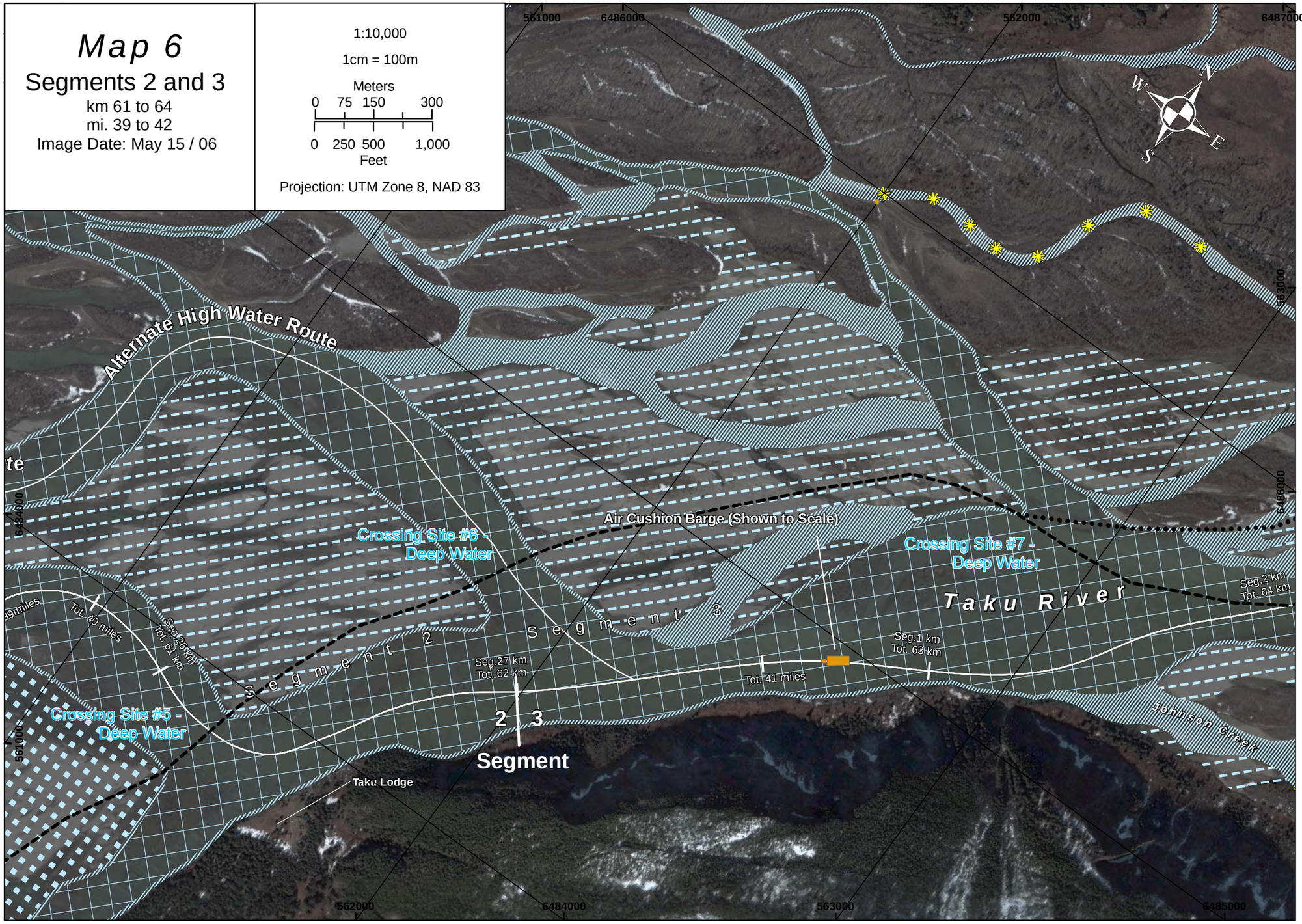

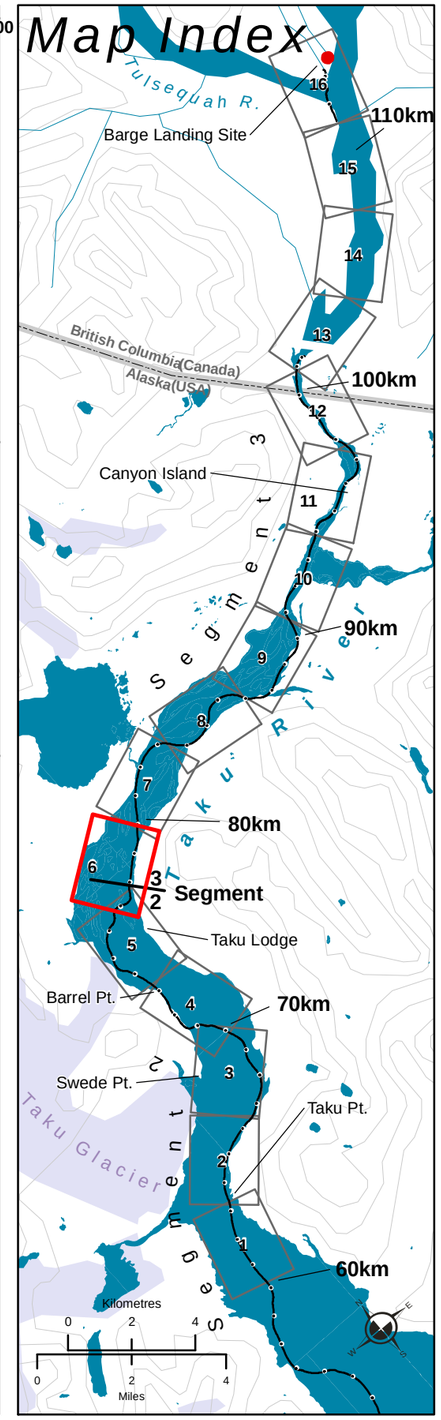

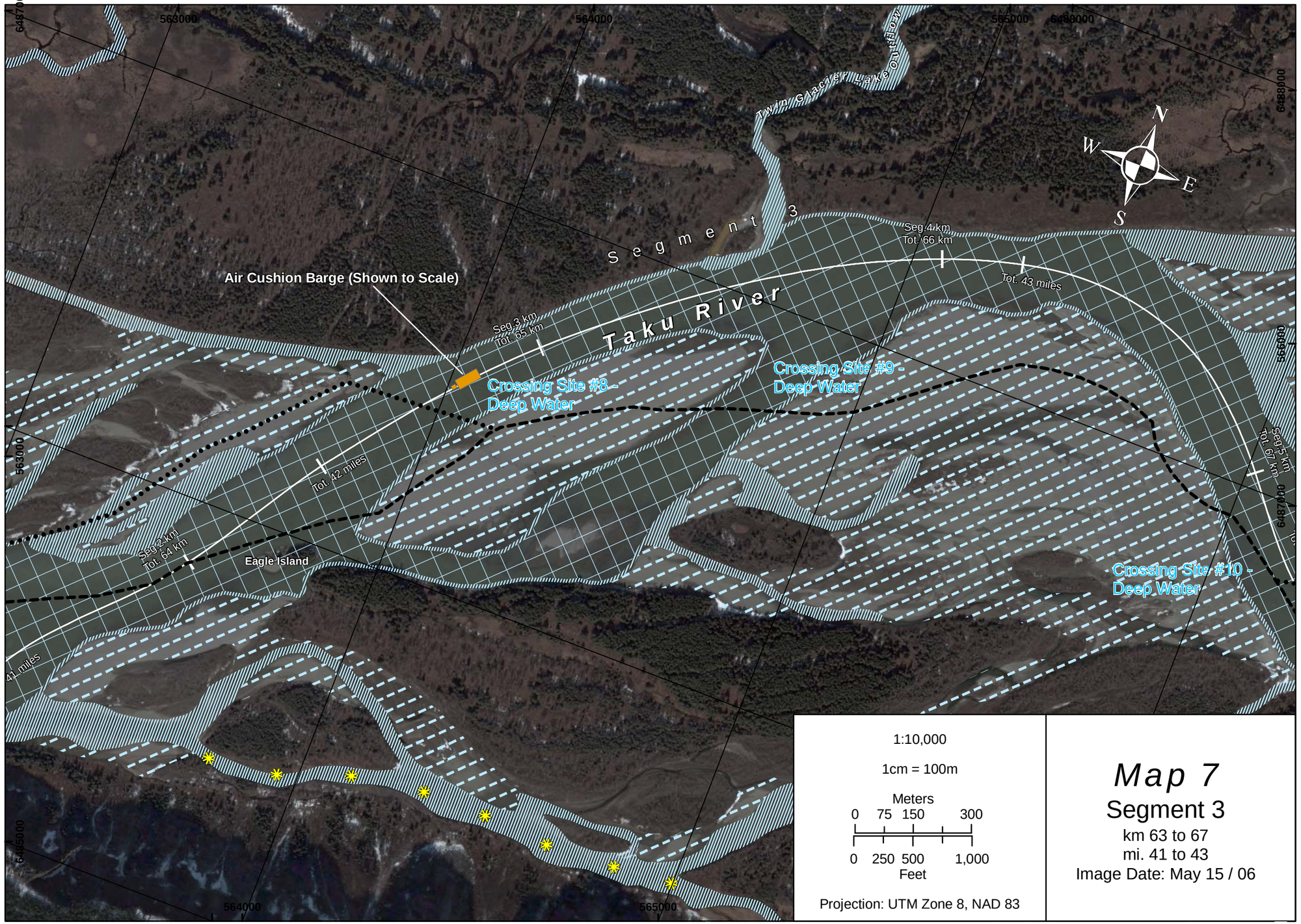

1:10,000

1cm = 100m

Meters
0 75 150 300

0 250 500 1,000
Feet

Projection: UTM Zone 8, NAD 83

Map 7

Segment 3

km 63 to 67
mi. 41 to 43
Image Date: May 15 / 06

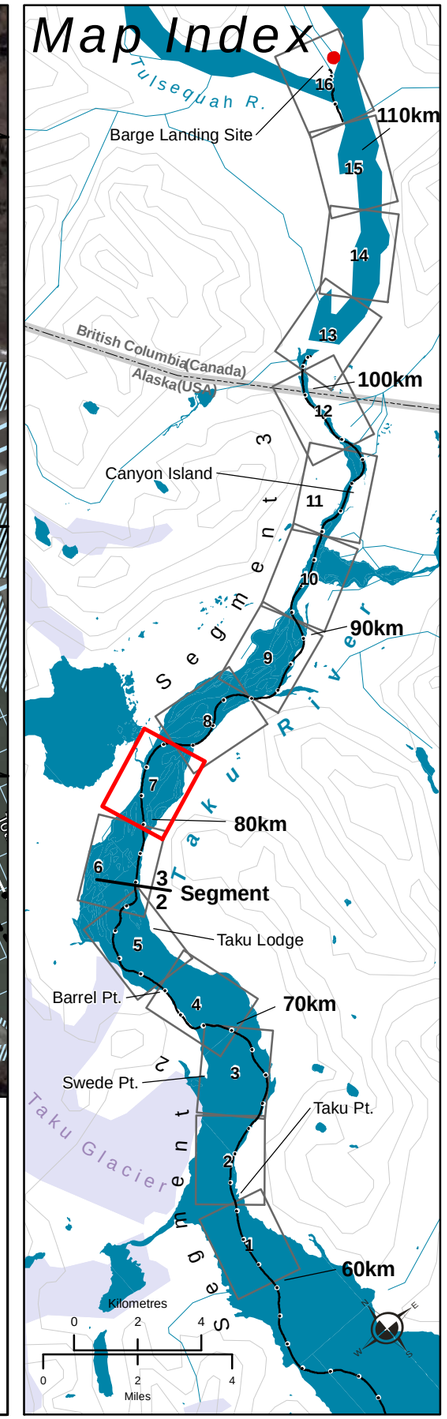

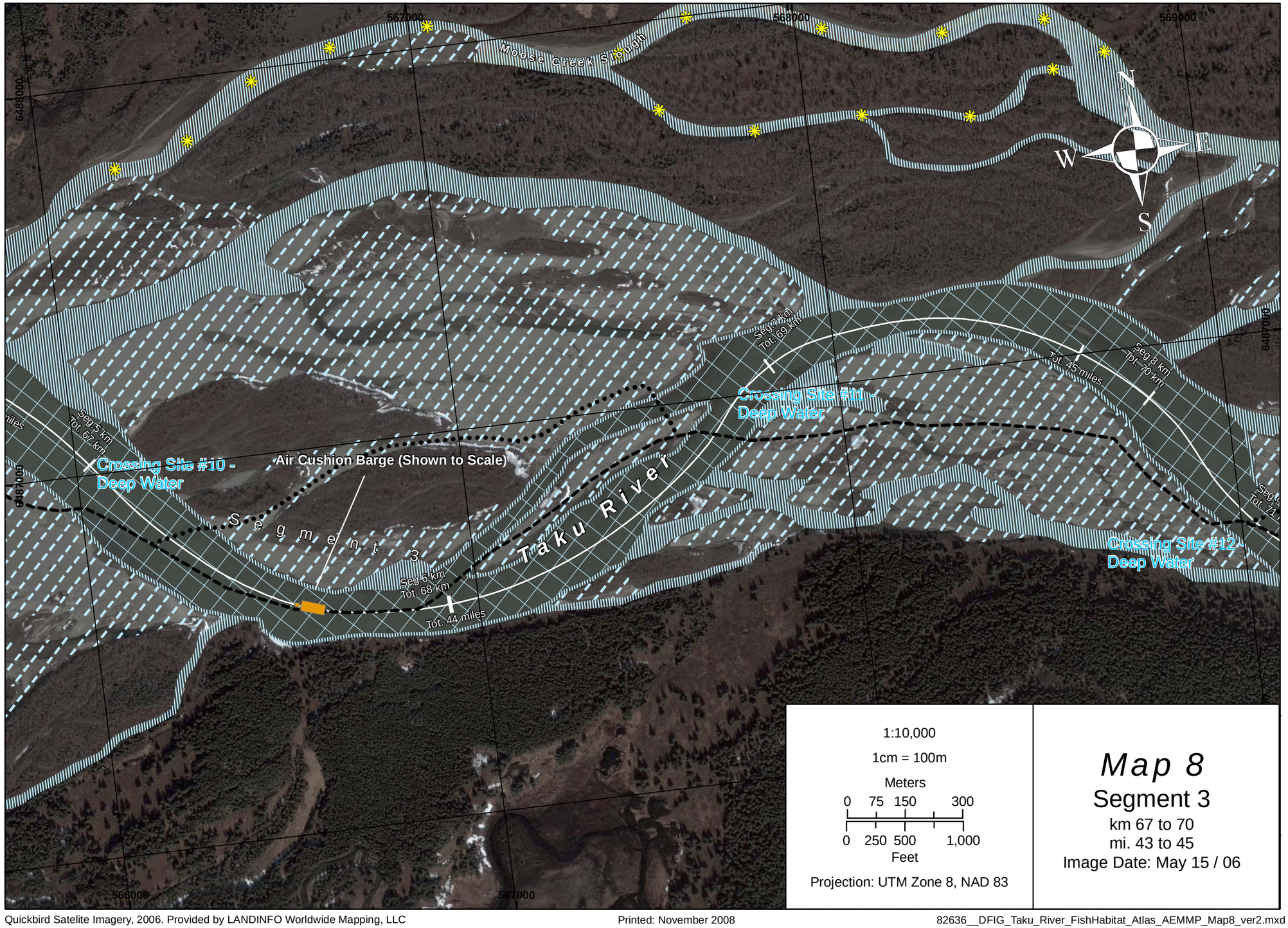

1:10,000

1cm = 100m

Meters

0 75 150 300

0 250 500 1,000

Feet

Projection: UTM Zone 8, NAD 83

Map 8

Segment 3

km 67 to 70

mi. 43 to 45

Image Date: May 15 / 06

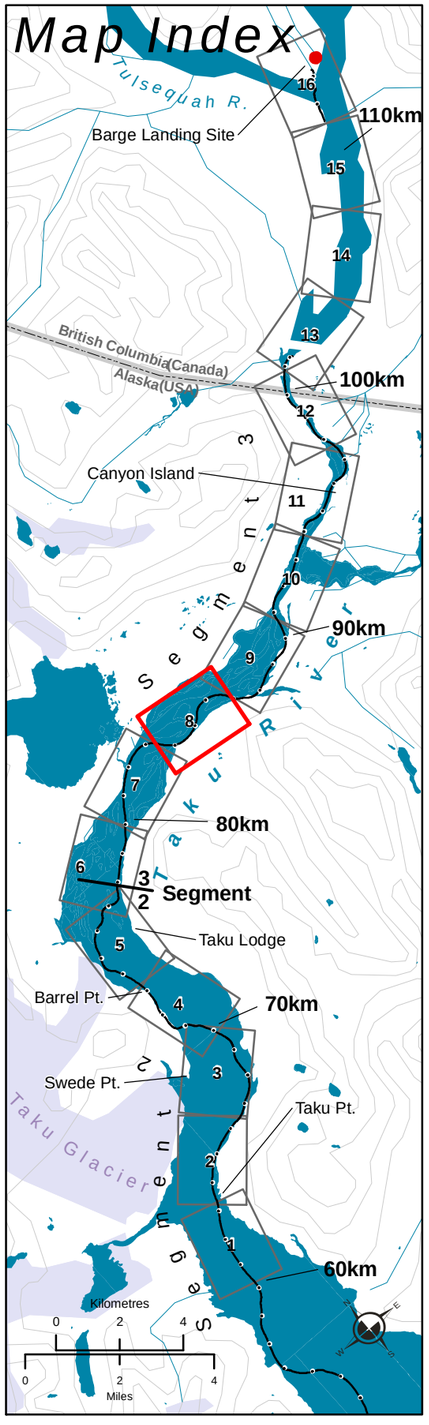

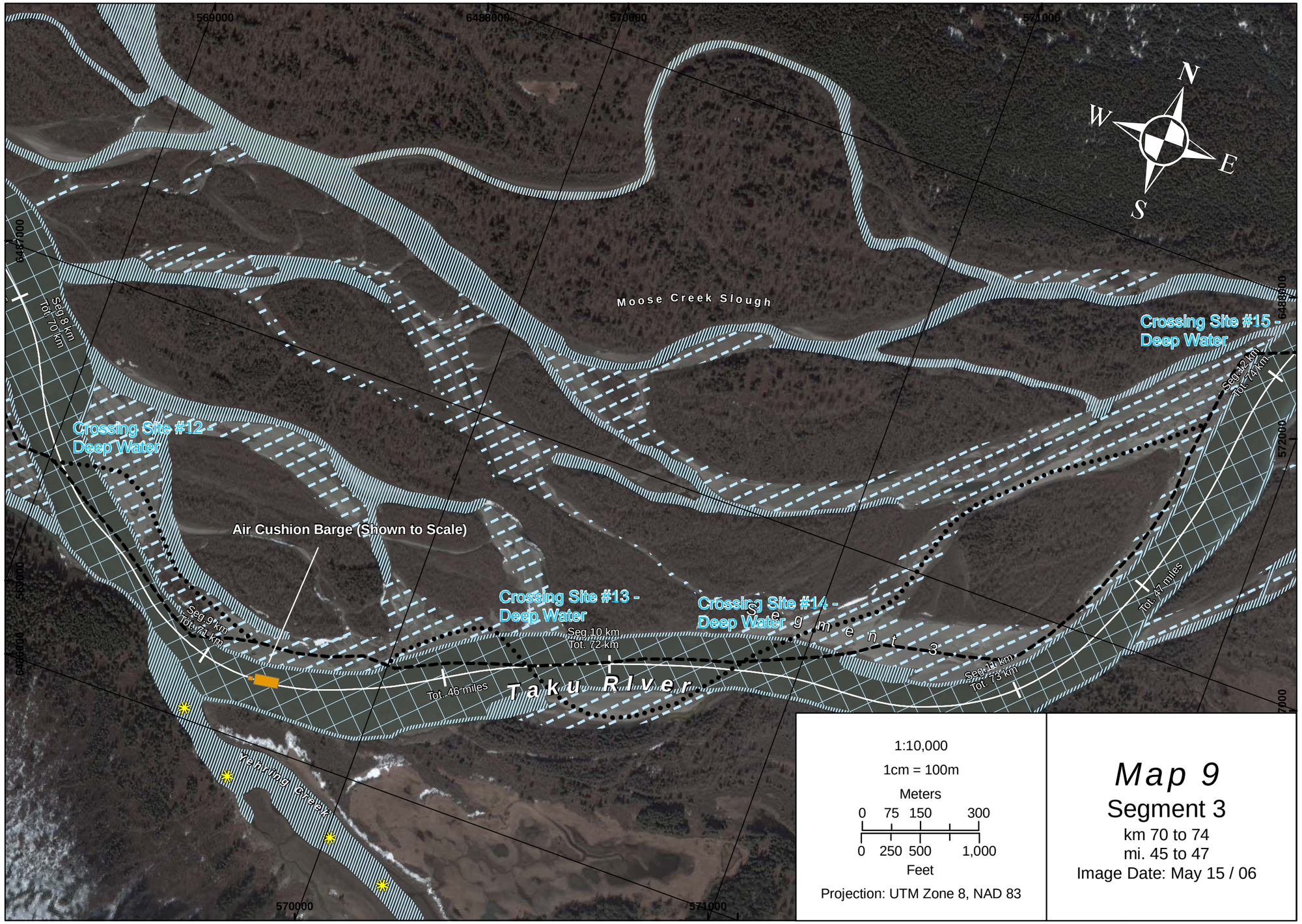

Map 9

Segment 3

km 70 to 74

mi. 45 to 47

Image Date: May 15 / 06

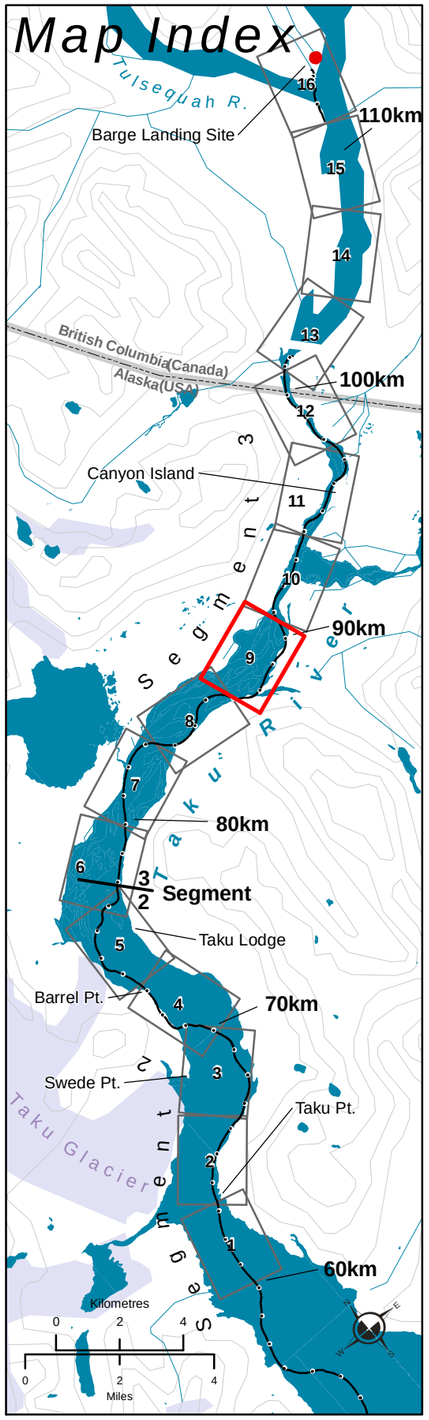

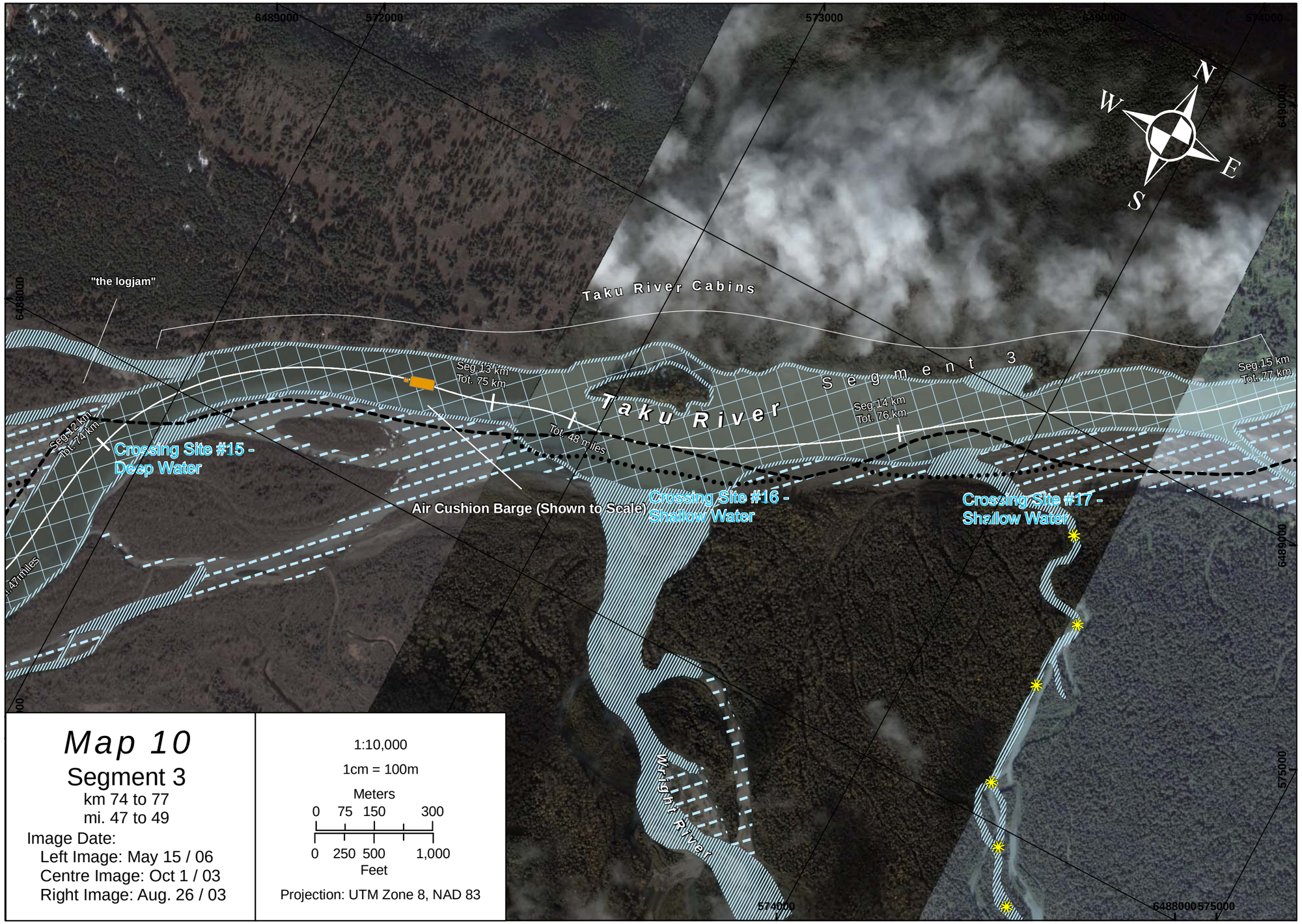
6489000
572000
573000
574000
6490000
6488000
575000
N
W
E
S
"the logjam"
Taku River Cabins
Taku River
Segment 3
Seg.12 km
Tot. 74 km
Seg.13 km
Tot. 75 km
Tot. 48 miles
Seg.14 km
Tot. 76 km
Seg.15 km
Tot. 77 km
Crossing Site #15 -
Deep Water
Air Cushion Barge (Shown to Scale)
Crossing Site #16 -
Shallow Water
Crossing Site #17 -
Shallow Water
Wright River
Map 10
Segment 3
km 74 to 77
mi. 47 to 49
Image Date:
Left Image: May 15 / 06
Centre Image: Oct 1 / 03
Right Image: Aug. 26 / 03
1:10,000
1cm = 100m
Meters
0 75 150 300
0 250 500 1,000
Feet
Projection: UTM Zone 8, NAD 83

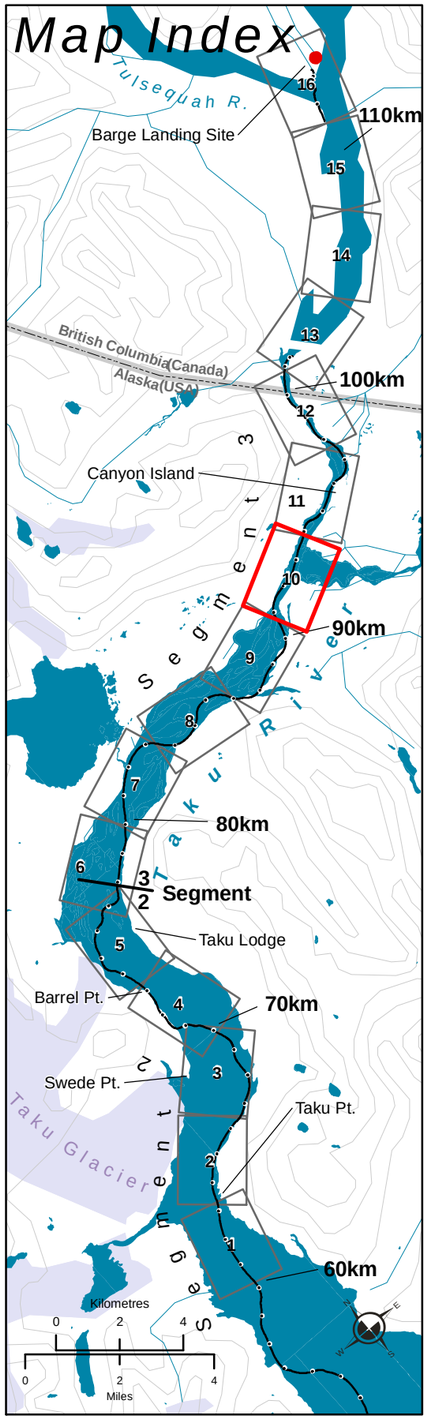
Map Index
Tulsequah R.
Barge Landing Site
110km
British Columbia(Canada)
Alaska(USA)
100km
Canyon Island
Segment 3
90km
Taku River
80km
Segment 2
Taku Lodge
Barrel Pt.
70km
Swede Pt.
Taku Pt.
Taku Glacier
60km
Kilometres
0 2 4
0 2 4
Miles

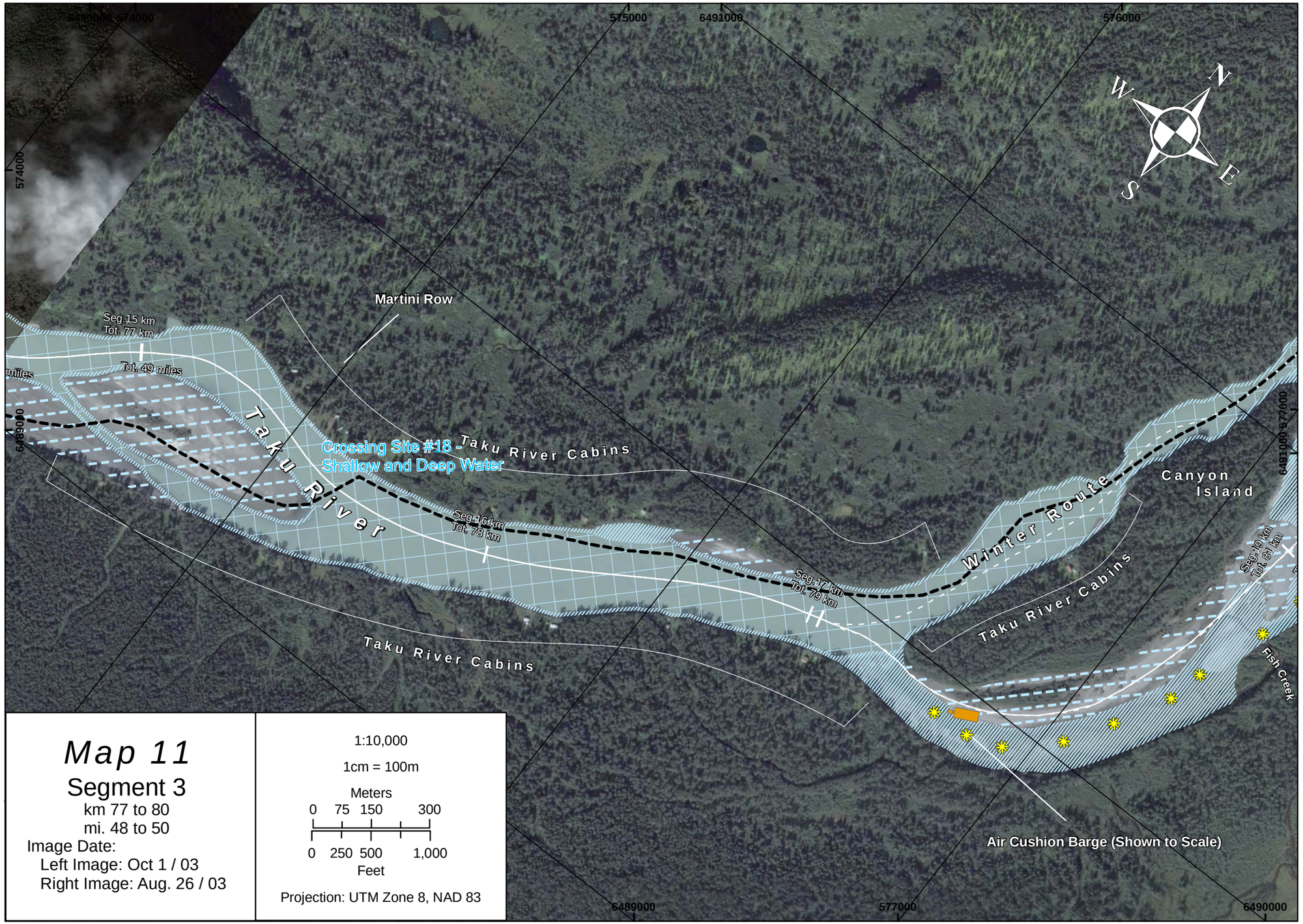

Map 11

Segment 3

km 77 to 80

mi. 48 to 50

Image Date:

Left Image: Oct 1 / 03

Right Image: Aug. 26 / 03

1:10,000

1cm = 100m

Meters

0 75 150 300

0 250 500 1,000

Feet

Projection: UTM Zone 8, NAD 83

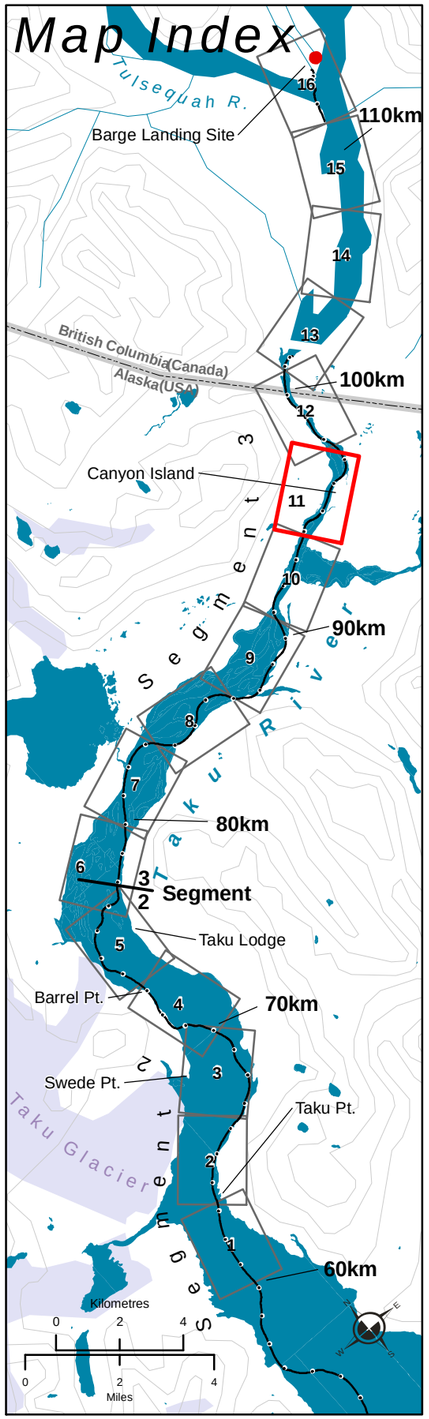

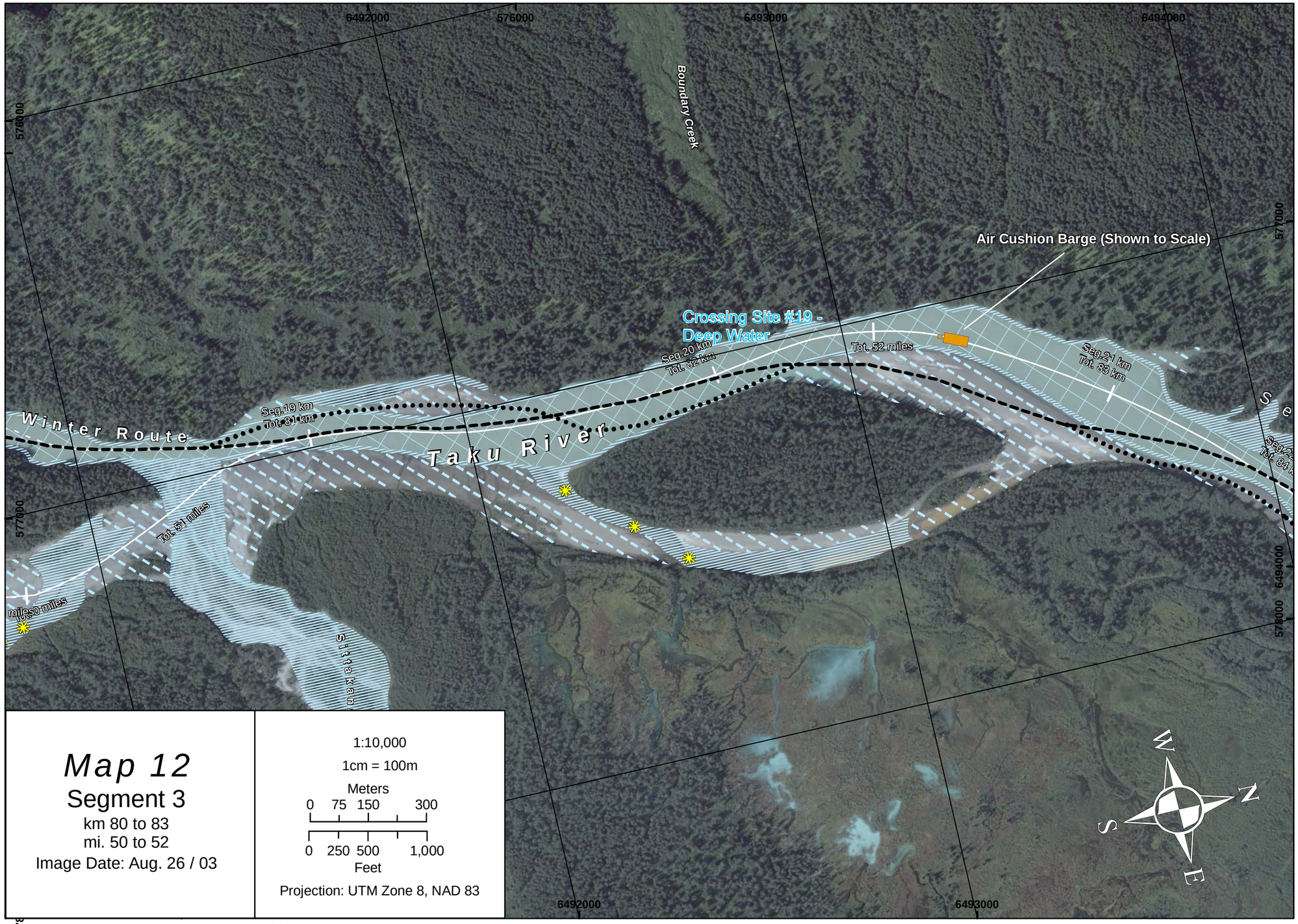

Map 12

Segment 3

km 80 to 83

mi. 50 to 52

Image Date: Aug. 26 / 03

1:10,000

1cm = 100m

Meters

0 75 150 300

0 250 500 1,000

Feet

Projection: UTM Zone 8, NAD 83

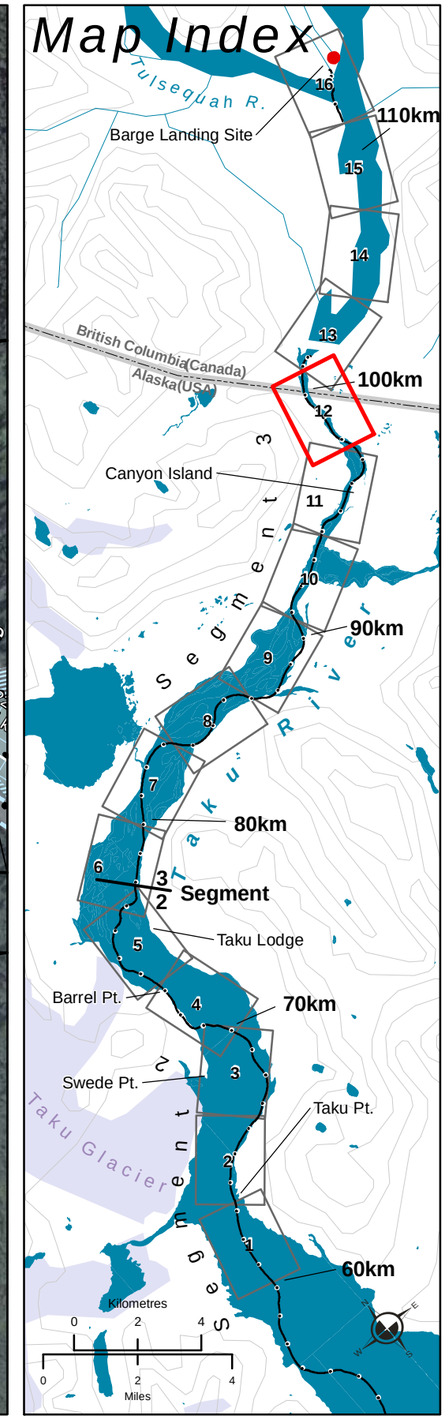

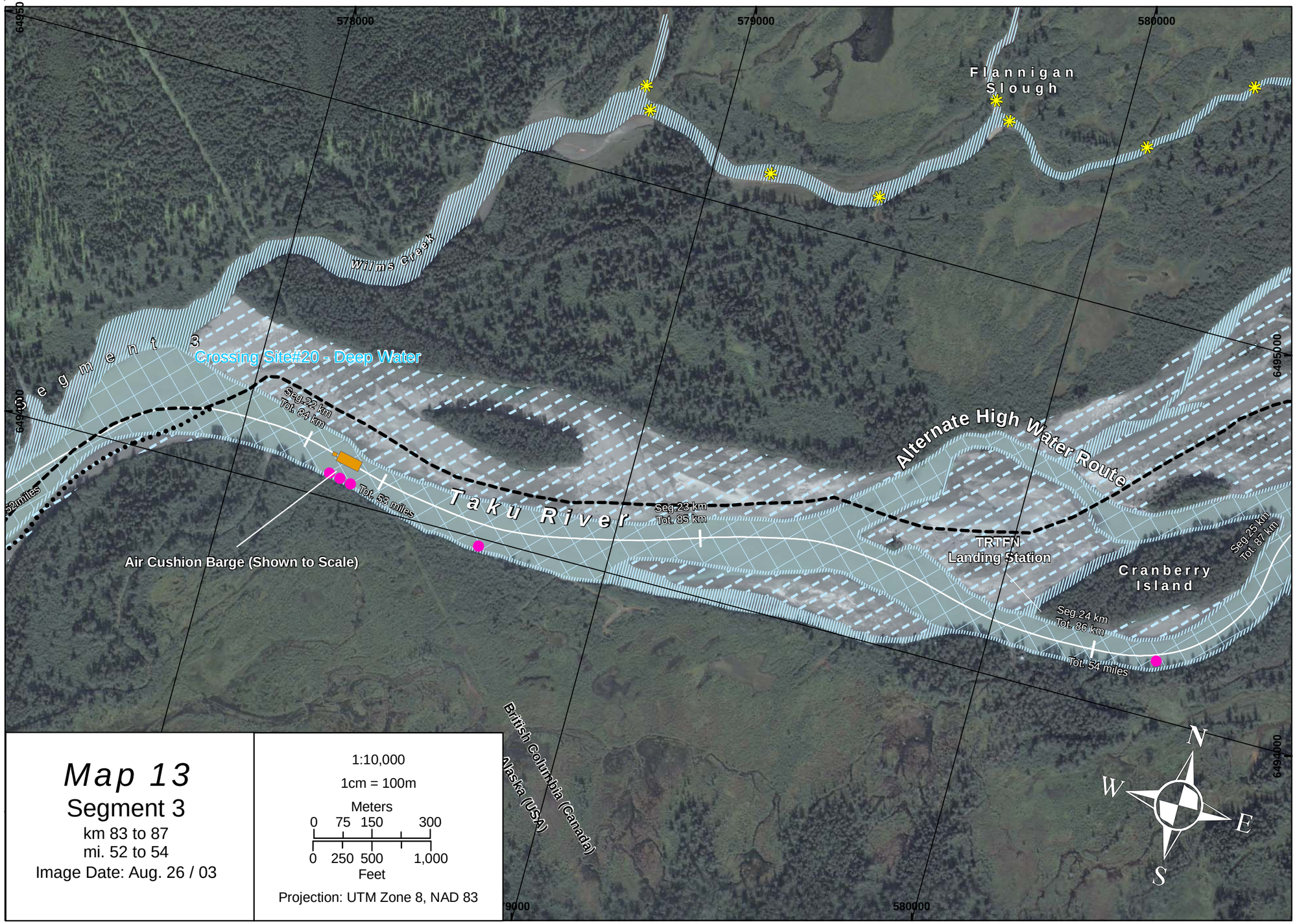

Map 13

Segment 3

km 83 to 87
mi. 52 to 54
Image Date: Aug. 26 / 03

1:10,000
1cm = 100m

Meters
0 75 150 300
0 250 500 1,000
Feet

Projection: UTM Zone 8, NAD 83

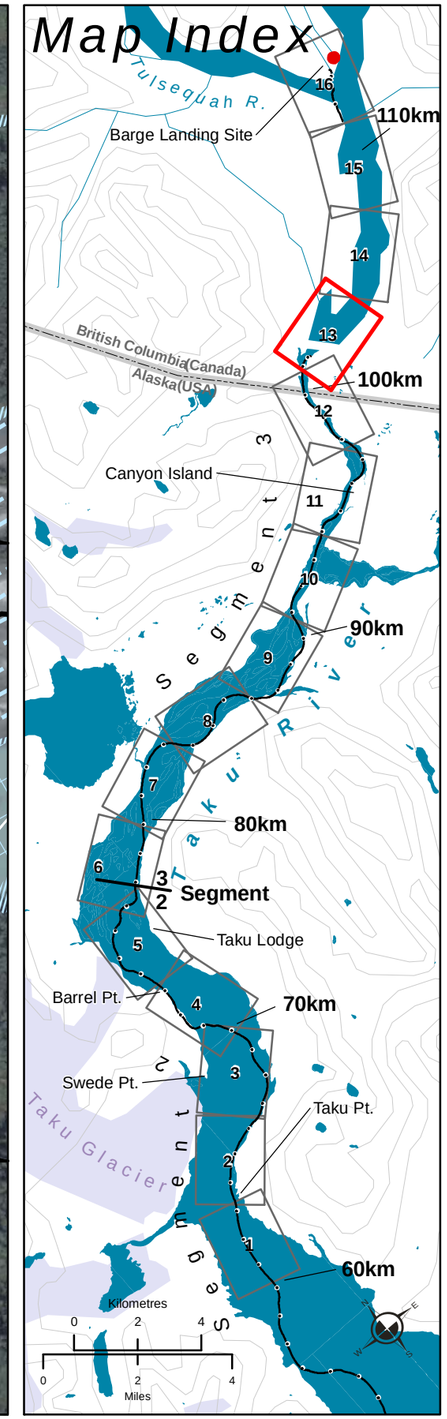

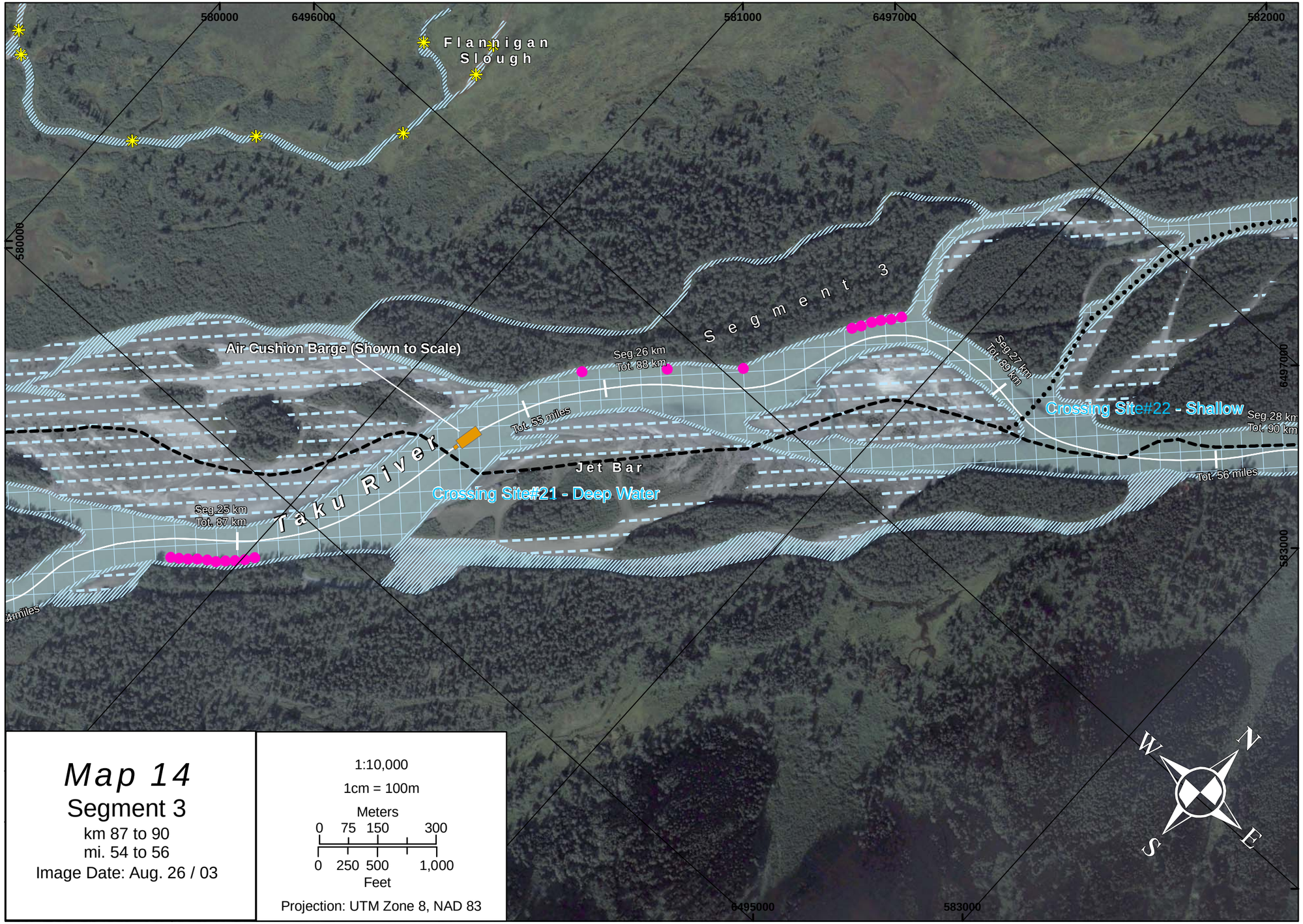

Map 14

Segment 3

km 87 to 90

mi. 54 to 56

Image Date: Aug. 26 / 03

1:10,000

1cm = 100m

Meters

0 75 150 300

0 250 500 1,000

Feet

Projection: UTM Zone 8, NAD 83

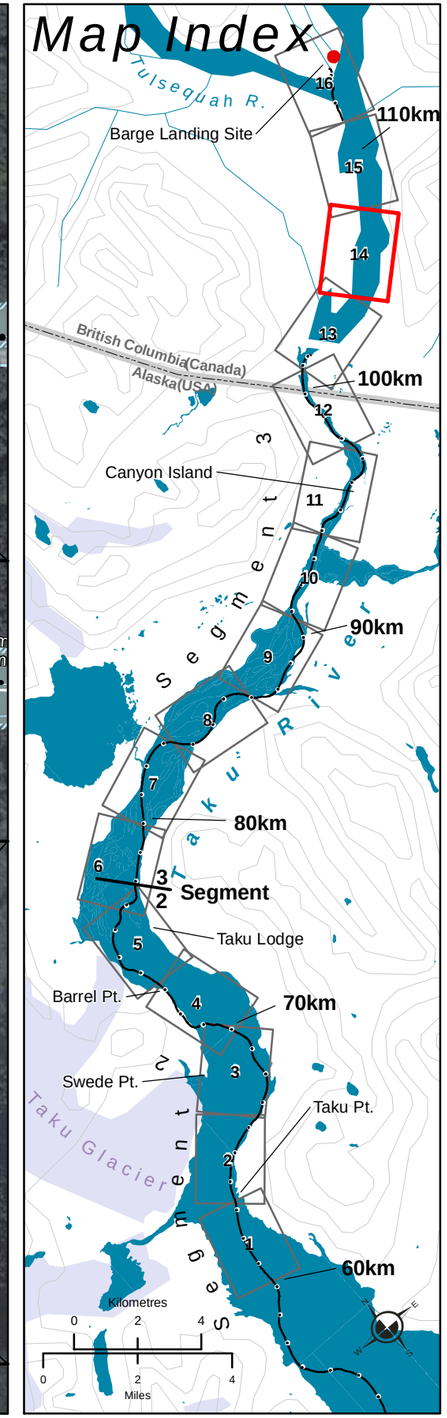

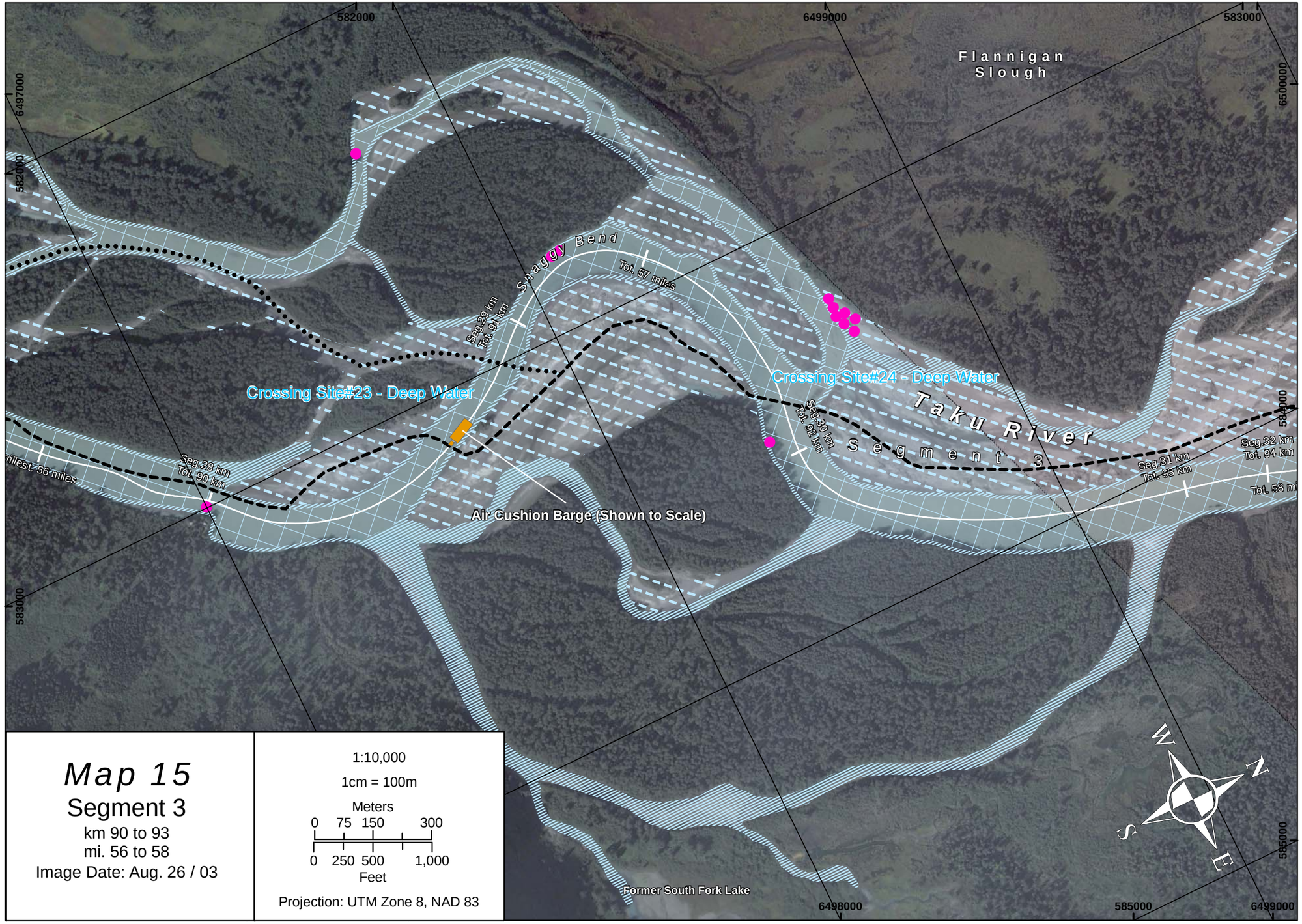

Map 15

Segment 3

km 90 to 93

mi. 56 to 58

Image Date: Aug. 26 / 03

1:10,000

1cm = 100m

Meters

0 75 150 300

0 250 500 1,000

Feet

Projection: UTM Zone 8, NAD 83

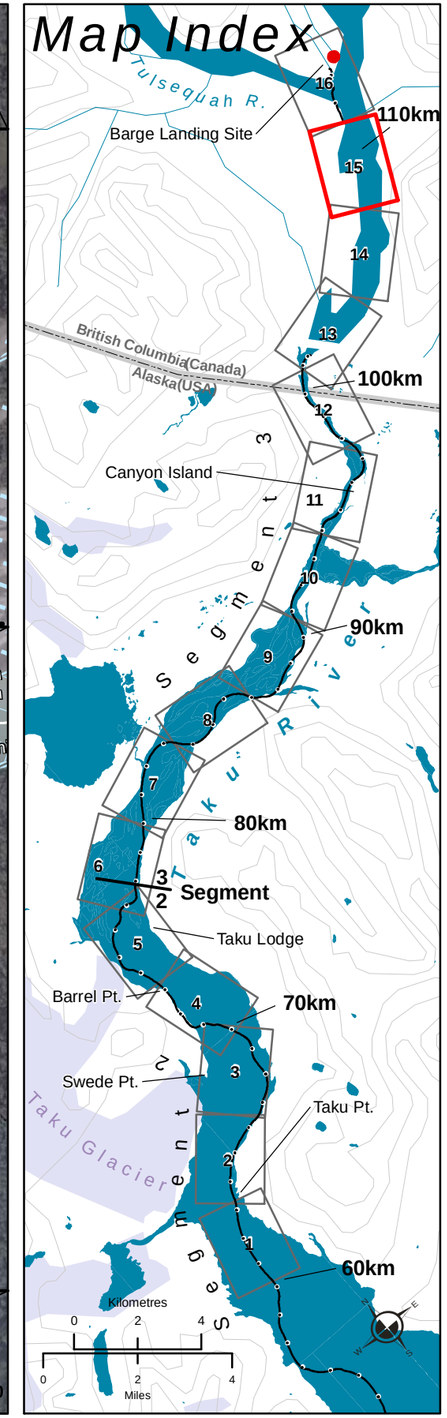

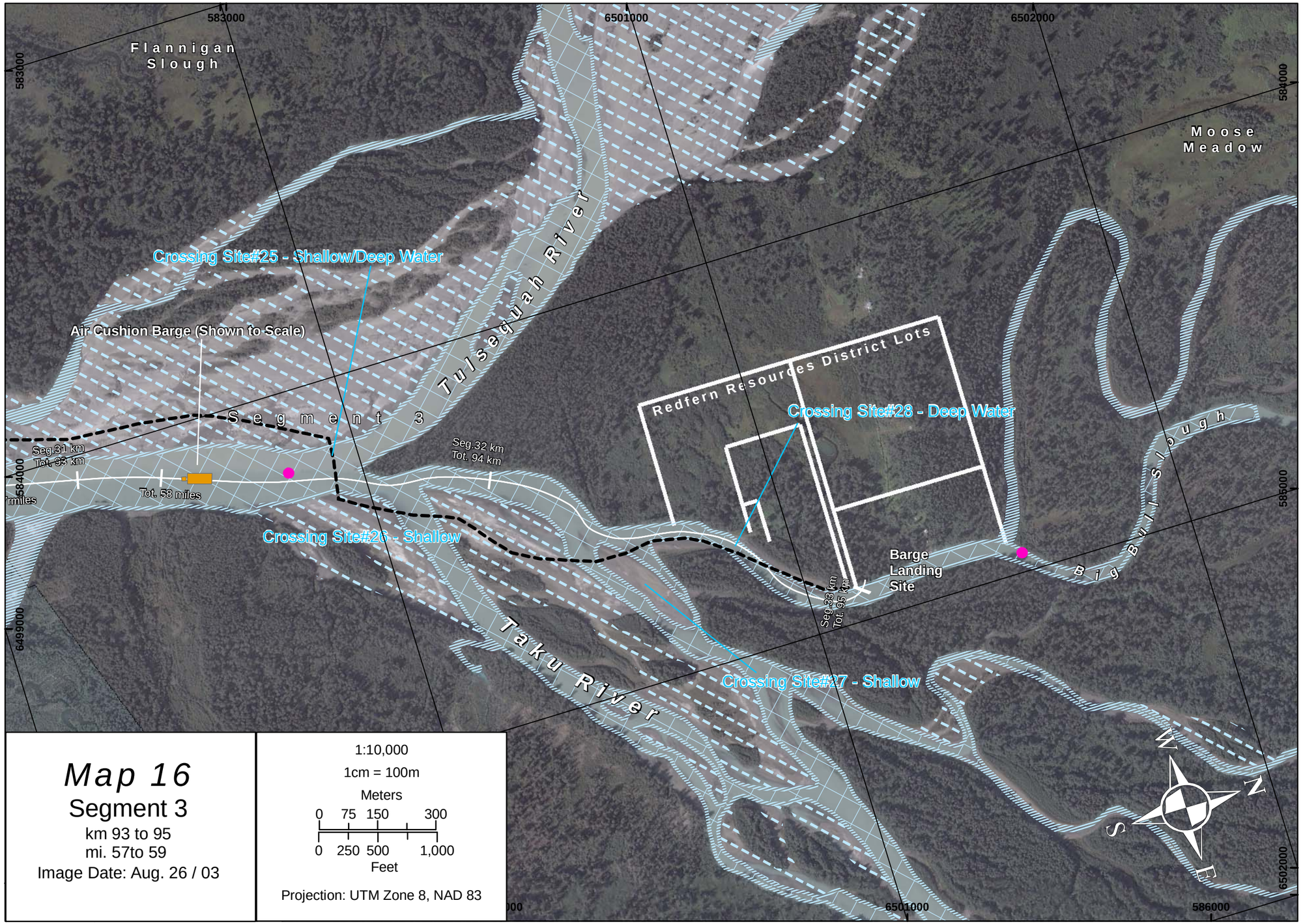

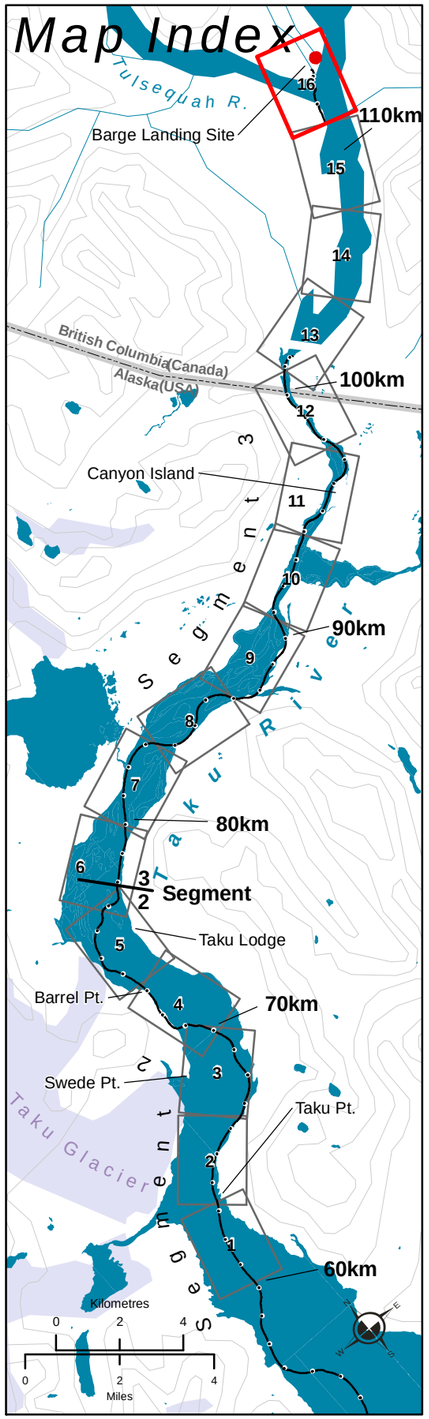

Map 16

Segment 3

km 93 to 95
mi. 57to 59
Image Date: Aug. 26 / 03

1:10,000
1cm = 100m
Meters
0 75 150 300
0 250 500 1,000
Feet

Projection: UTM Zone 8, NAD 83