POGO MINE
SUMITOMO METAL MINING POGO LLC
MINING DONE RIGHT

APPENDIX A –

MAPS

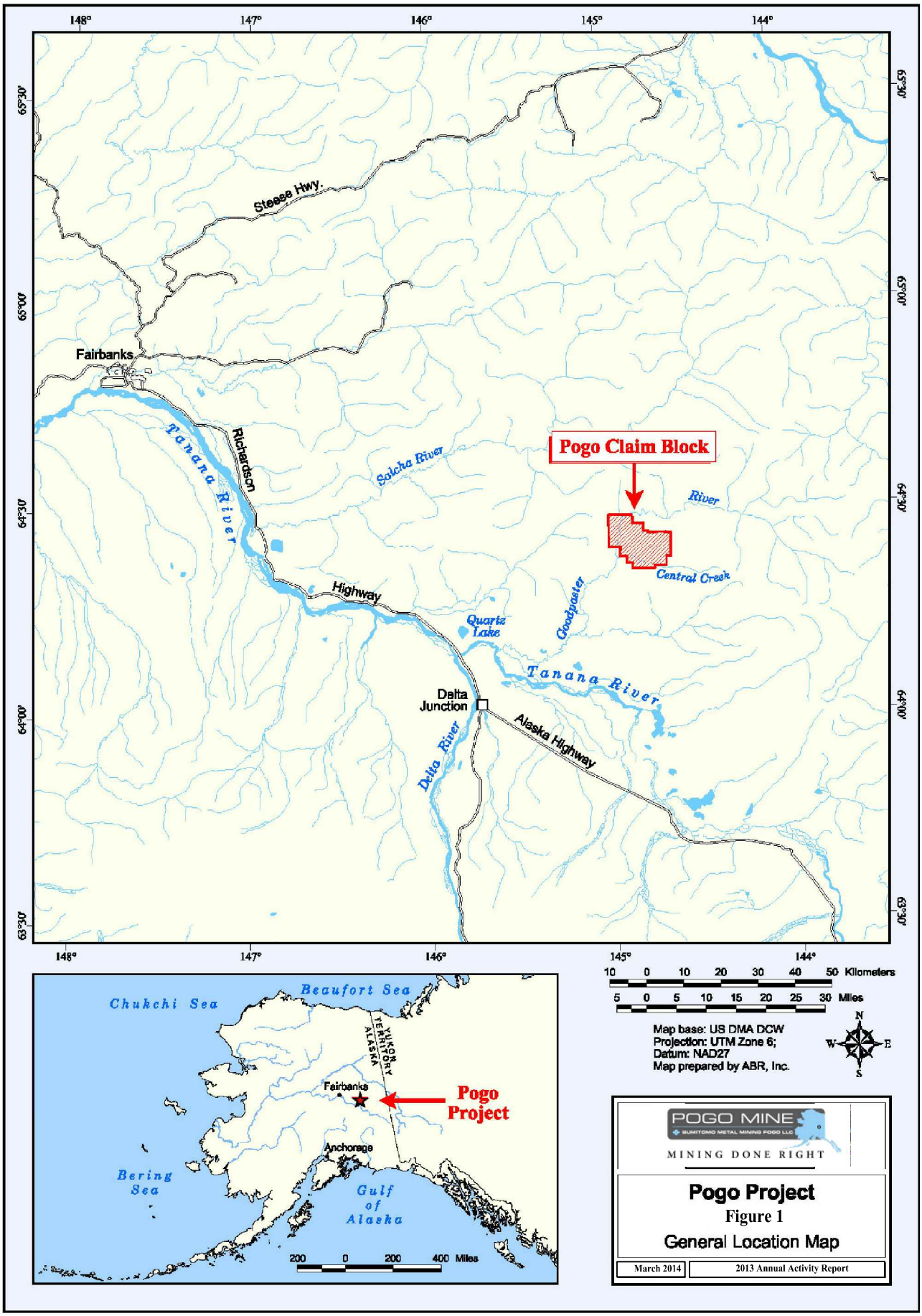
148°
147°
146°
145°
144°
65°30'
65°00'
64°30'
64°00'
63°30'
Steese Hwy.
Fairbanks
Tanana River
Richardson
Salcha River
Pogo Claim Block
River
Central Creek
Goodpaster
Highway
Quartz Lake
Tanana River
Delta Junction
Alaska Highway
Delta River
10 0 10 20 30 40 50 Kilometers
5 0 5 10 15 20 25 30 Miles
Map base: US DMA DCW
Projection: UTM Zone 6;
Datum: NAD27
Map prepared by ABR, Inc.
N
W
E
S
Chukchi Sea
Beaufort Sea
YUKON TERRITORY
ALASKA
Fairbanks
Pogo Project
Anchorage
Bering Sea
Gulf of Alaska
200 0 200 400 Miles
POGO MINE
SUMITOMO METAL MINING POGO LLC
MINING DONE RIGHT
Pogo Project
Figure 1
General Location Map
March 2014
2013 Annual Activity Report

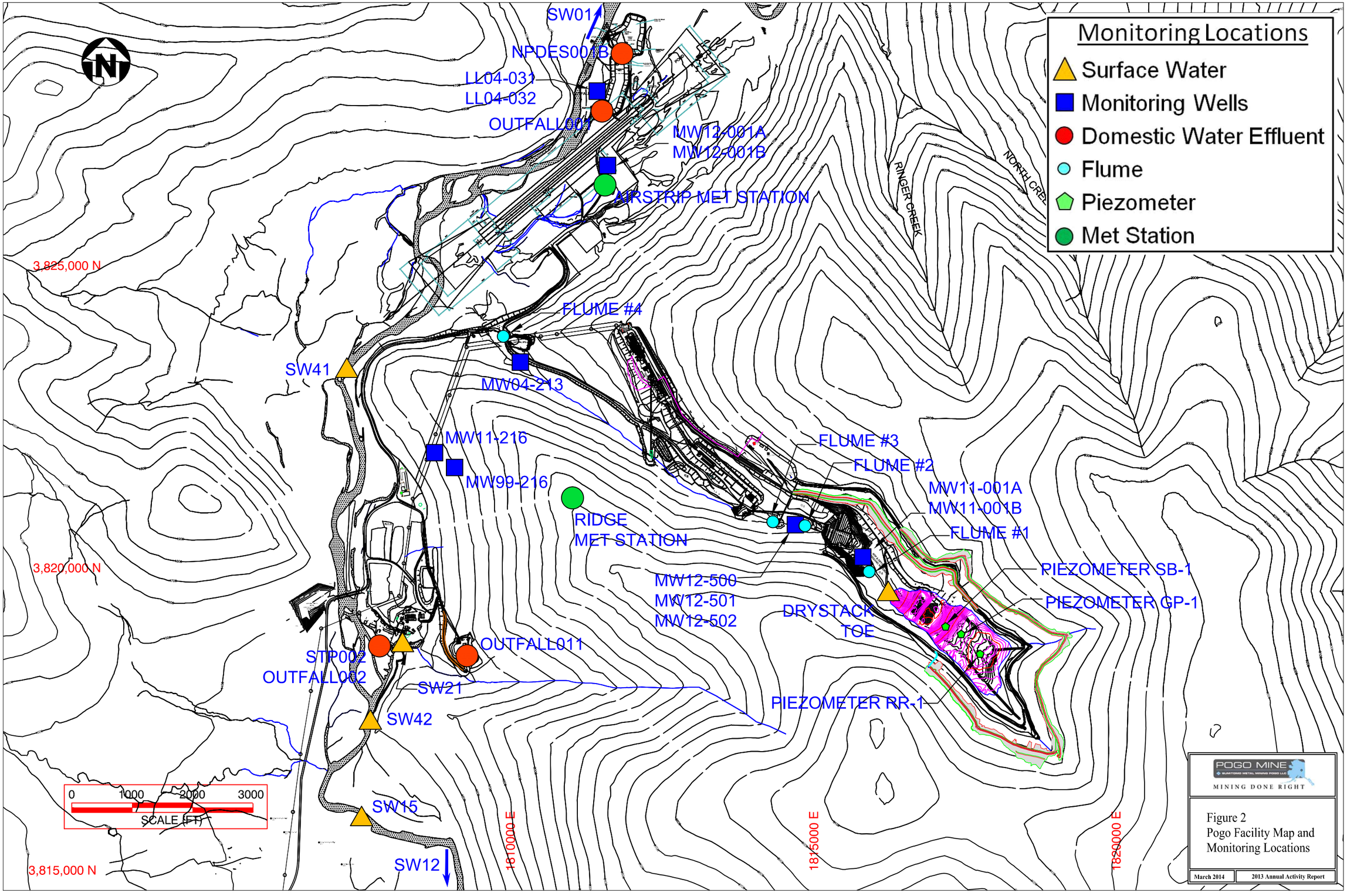

Figure 2
Pogo Facility Map and Monitoring Locations

March 2014 | 2013 Annual Activity Report

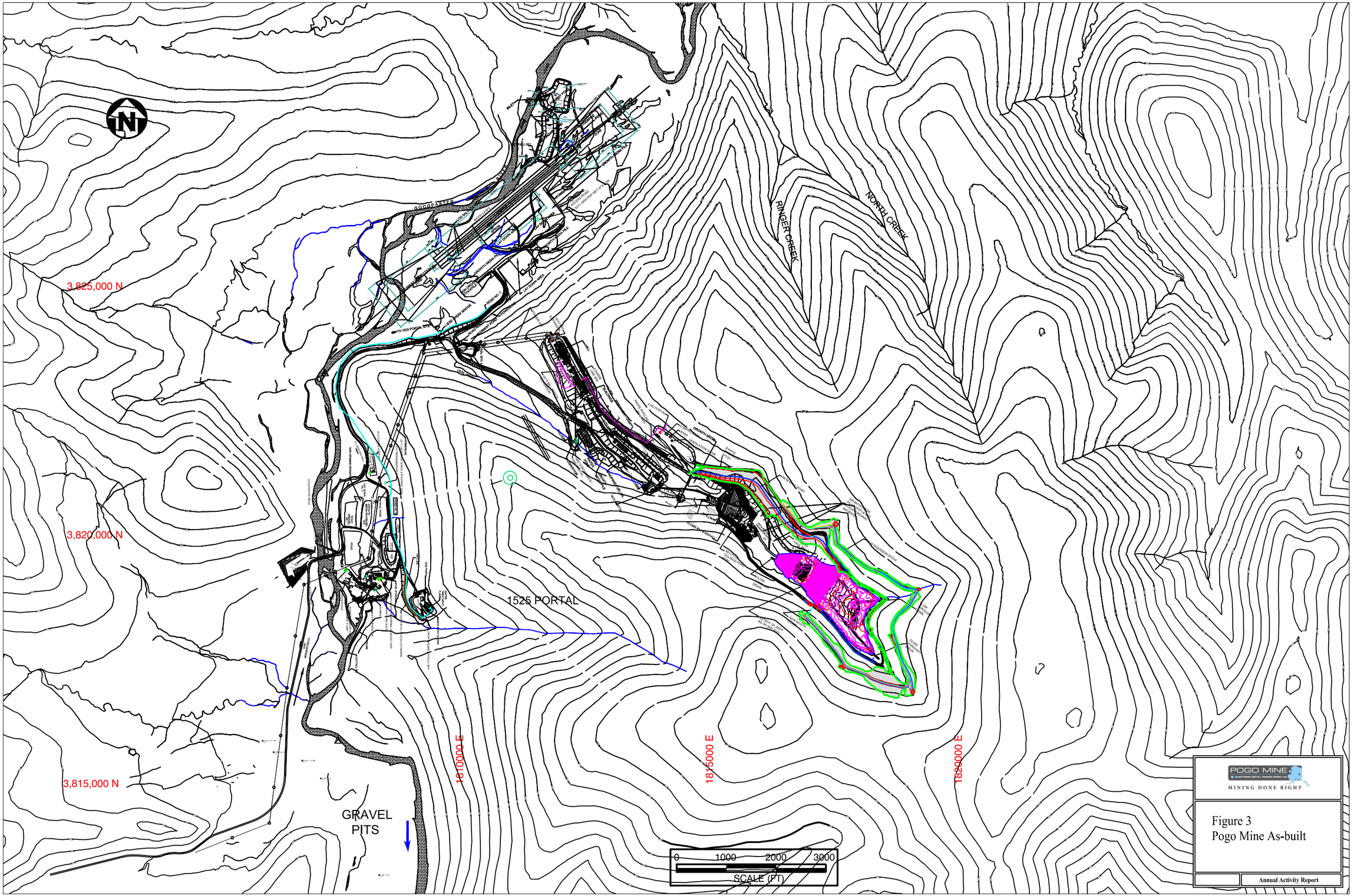
N
3,825,000 N
3,820,000 N
3,815,000 N
GOOSE ARTER
RINGER CREEK
NORTH CREEK
1525 PORTAL
GRAVEL PITS
1810000 E
1815000 E
1820000 E
0
1000
2000
3000
SCALE (FT)
POGO MINE
MINING DONE RIGHT
Figure 3
Pogo Mine As-built
Annual Activity Report

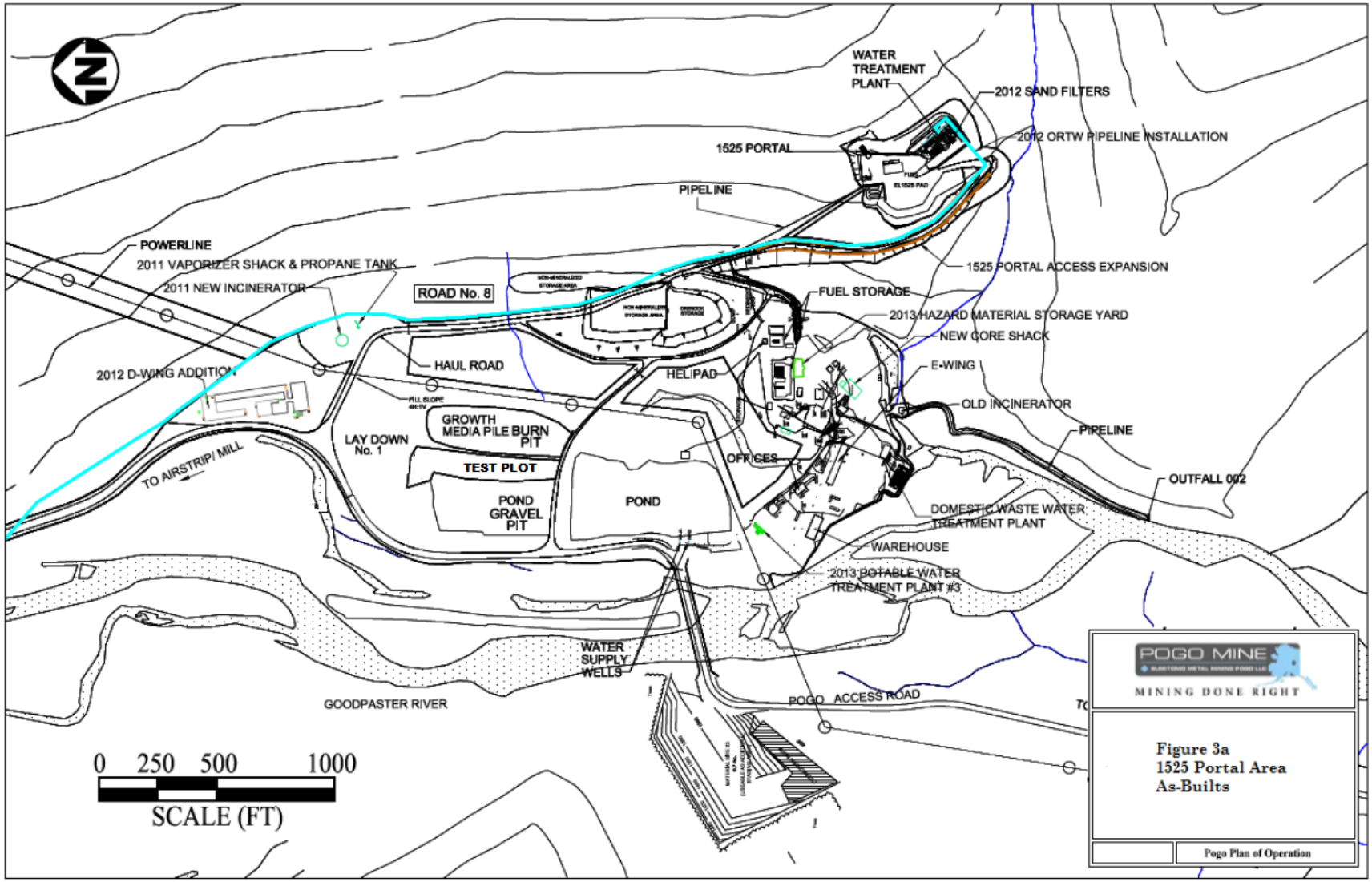
WATER TREATMENT PLANT
2012 SAND FILTERS
2012 ORTW PIPELINE INSTALLATION
1525 PORTAL
PIPELINE
POWERLINE
2011 VAPORIZER SHACK & PROPANE TANK
2011 NEW INCINERATOR
ROAD No. 8
1525 PORTAL ACCESS EXPANSION
FUEL STORAGE
2013 HAZARD MATERIAL STORAGE YARD
NEW CORE SHACK
2012 D-WING ADDITION
HAUL ROAD
HELIPAD
E-WING
OLD INCINERATOR
PIPELINE
GROWTH MEDIA PILE BURN PIT
LAY DOWN No. 1
TEST PLOT
OFFICES
OUTFALL 002
TO AIRSTRIP/ MILL
POND GRAVEL PIT
POND
DOMESTIC WASTE WATER TREATMENT PLANT
WAREHOUSE
2013 POTABLE WATER TREATMENT PLANT #3
WATER SUPPLY WELLS
GOODPASTER RIVER
POGO ACCESS ROAD
0 250 500 1000
SCALE (FT)
POGO MINE
MINING DONE RIGHT
Figure 3a
1525 Portal Area
As-Builts
Pogo Plan of Operation

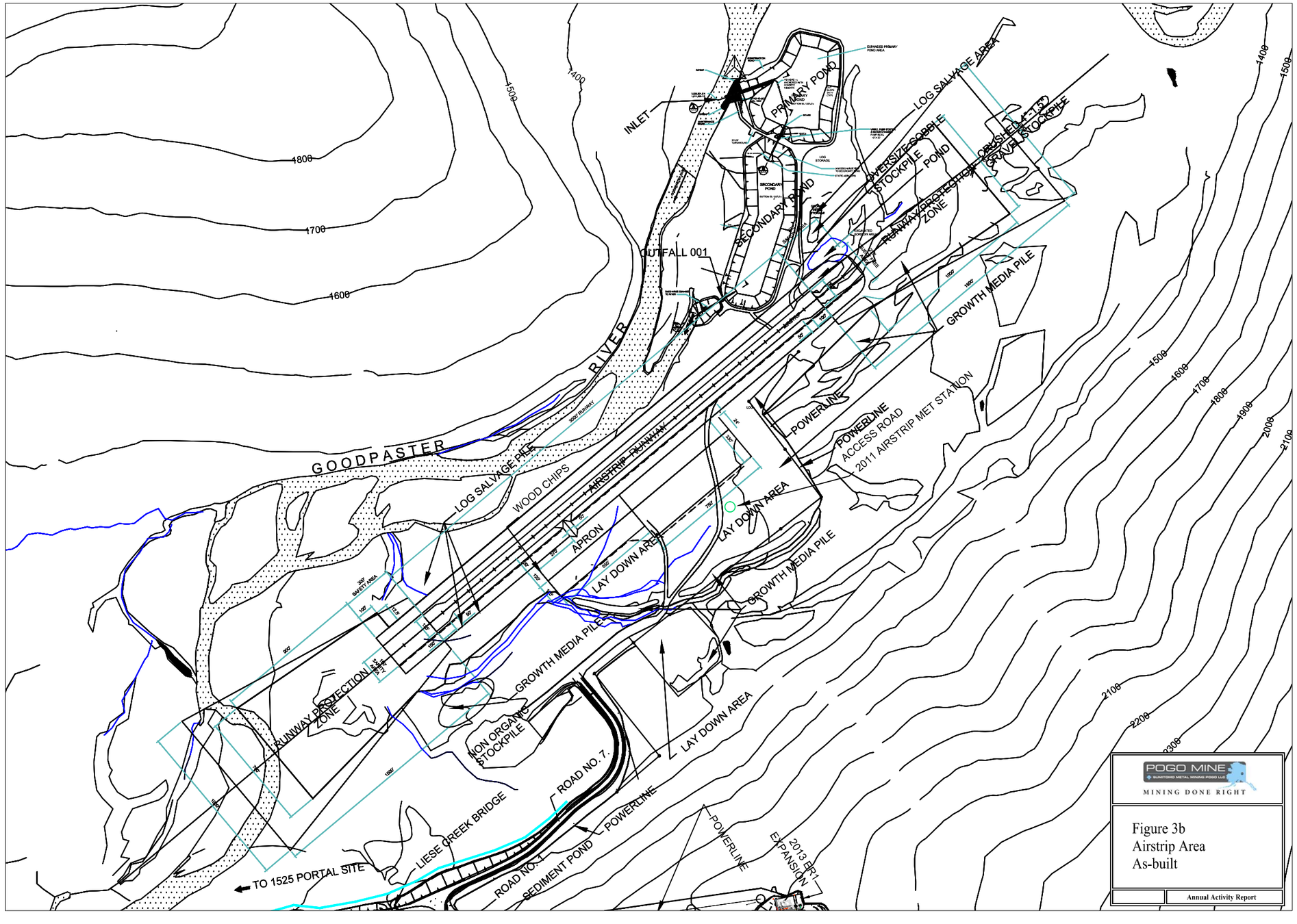

POGO MINE
MINING DONE RIGHT

Figure 3b
Airstrip Area
As-built

Annual Activity Report

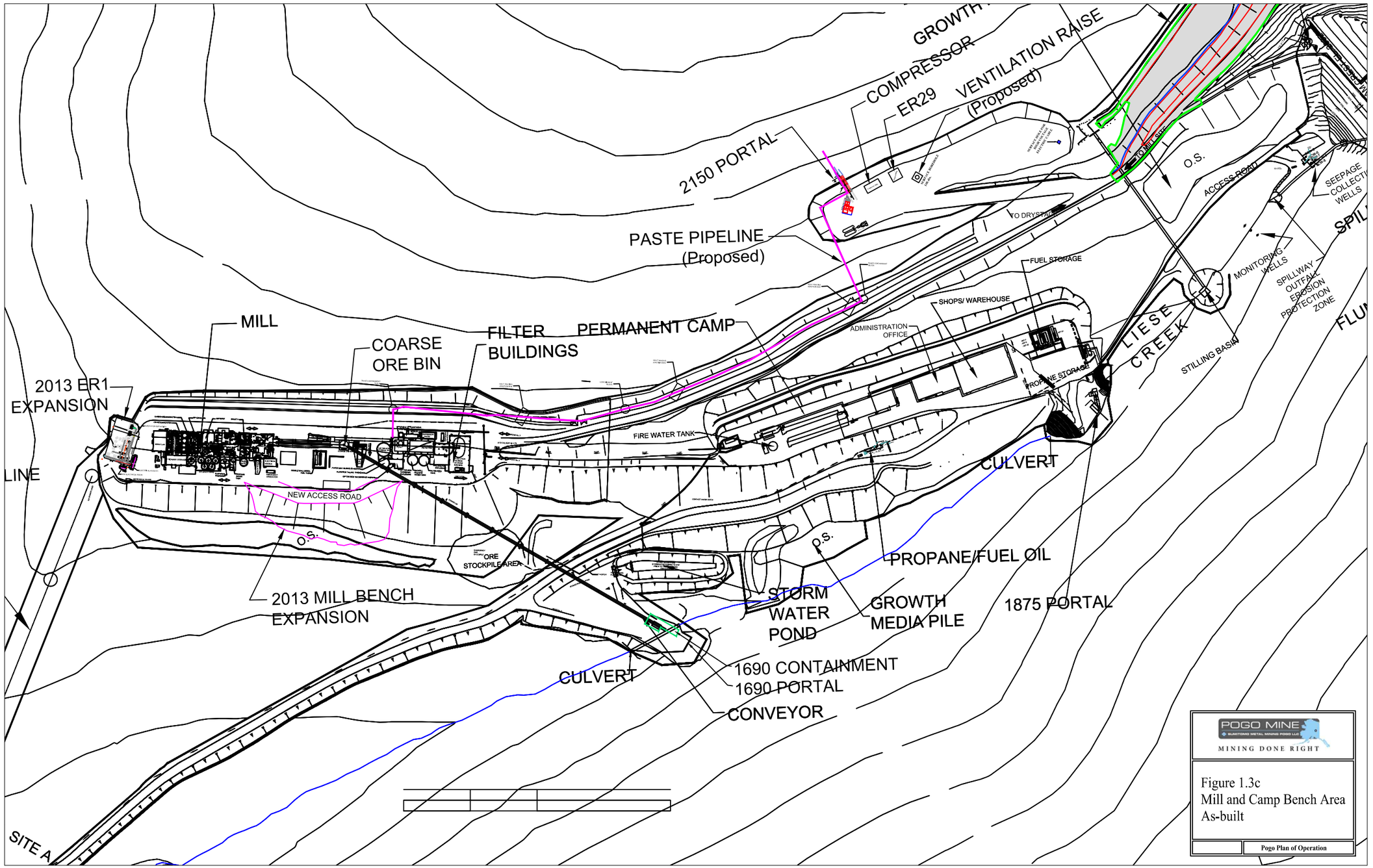

POGO MINE
SUMITOMO METAL MINING POGO LLC
MINING DONE RIGHT

Figure 1.3c
Mill and Camp Bench Area
As-built

Pogo Plan of Operation