APPENDIX A

MAPS

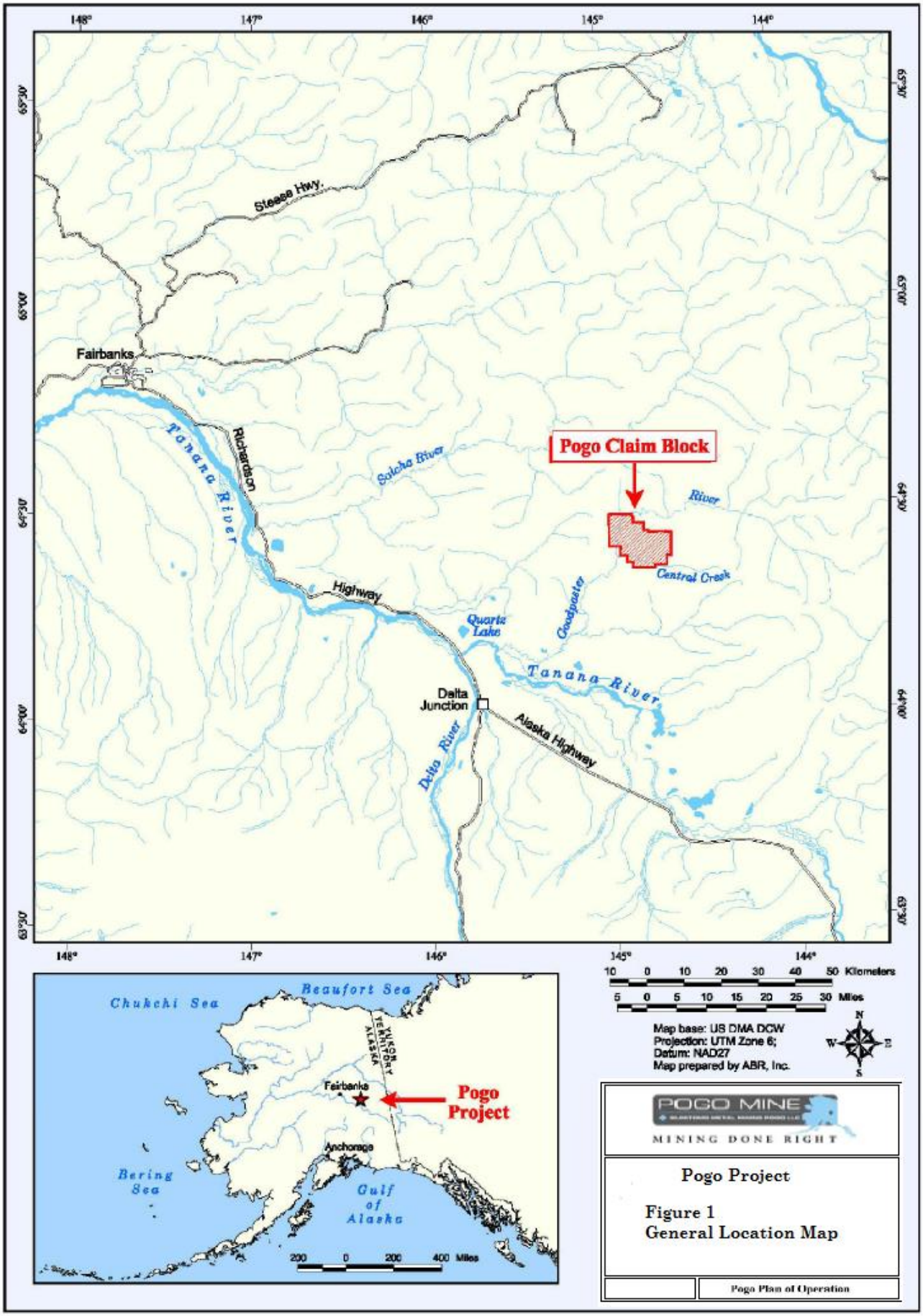

Pogo Project

Figure 1
General Location Map

Pogo Plan of Operation

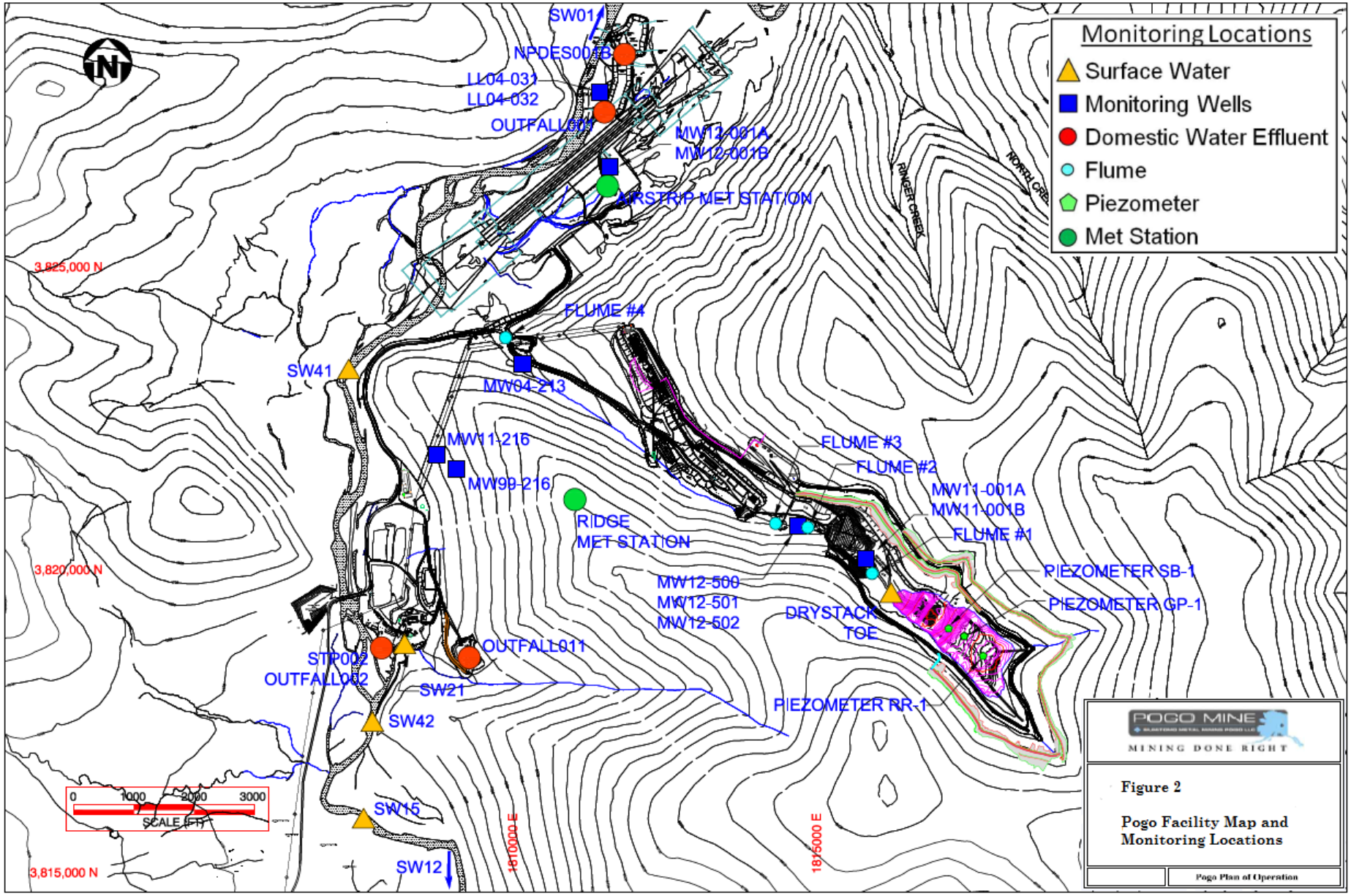
Monitoring Locations
Surface Water
Monitoring Wells
Domestic Water Effluent
Flume
Piezometer
Met Station
SW01
NPDES001B
LL04-031
LL04-032
OUTFALL003
MW12-001A
MW12-001B
AIRSTRIP MET STATION
RINGER CREEK
NORTH CREEK
3,825,000 N
FLUME #4
SW41
MW04-213
MW11-216
MW99-216
FLUME #3
FLUME #2
MW11-001A
MW11-001B
FLUME #1
RIDGE
MET STATION
PIEZOMETER SB-1
PIEZOMETER GP-1
MW12-500
MW12-501
MW12-502
DRYSTACK
TOE
3,820,000 N
STP002
OUTFALL002
OUTFALL011
SW21
SW42
PIEZOMETER RR-1
0
1000
2000
3000
SCALE (FT)
SW15
SW12
1810000 E
1815000 E
3,815,000 N
POGO MINE
MINING DONE RIGHT
Figure 2
Pogo Facility Map and Monitoring Locations
Pogo Plan of Operation

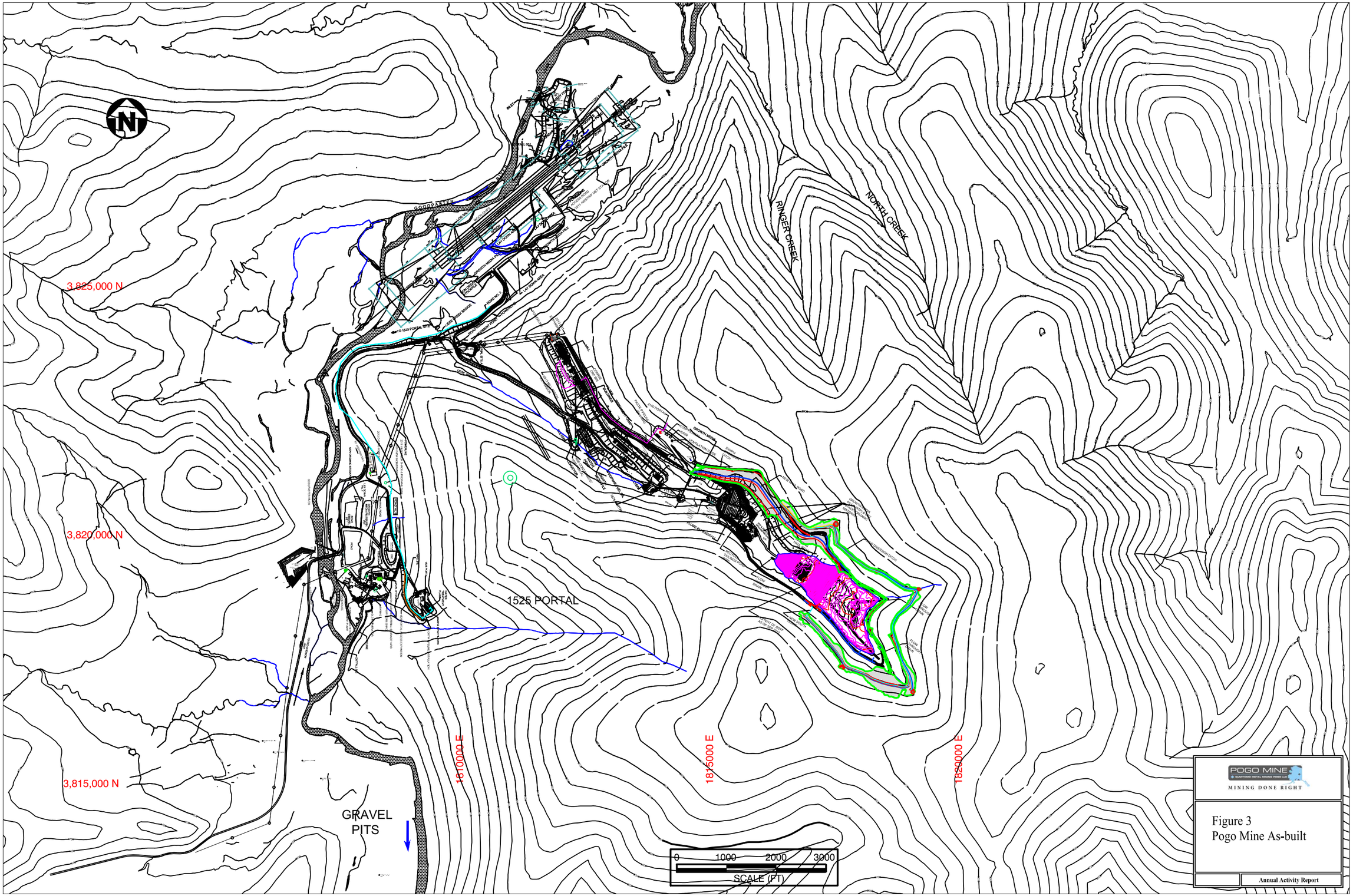

Figure 3
Pogo Mine As-built

Annual Activity Report

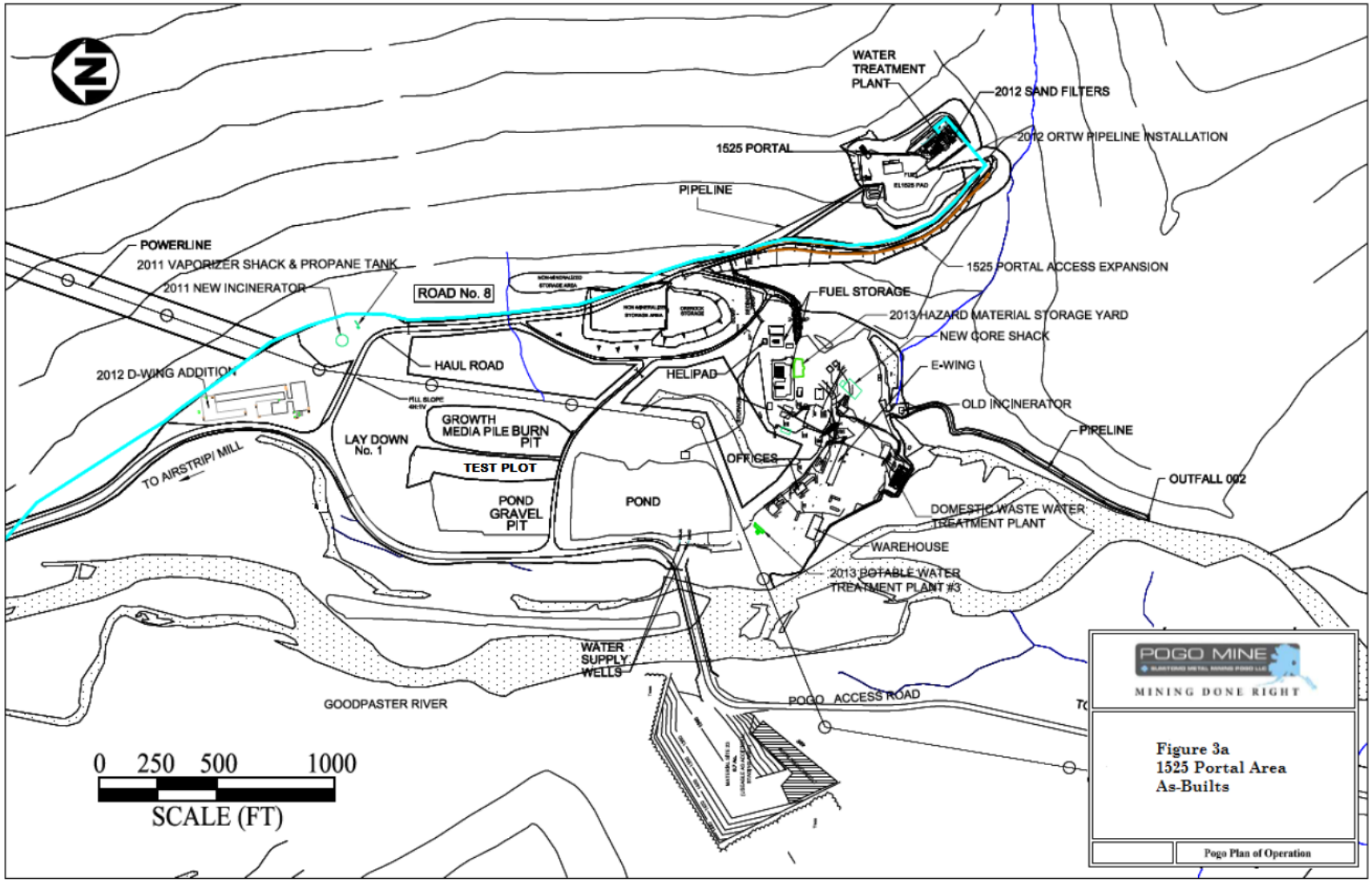
WATER TREATMENT PLANT
2012 SAND FILTERS
2012 ORTW PIPELINE INSTALLATION
1525 PORTAL
PIPELINE
POWERLINE
2011 VAPORIZER SHACK & PROPANE TANK
2011 NEW INCINERATOR
ROAD No. 8
1525 PORTAL ACCESS EXPANSION
FUEL STORAGE
2013 HAZARD MATERIAL STORAGE YARD
NEW CORE SHACK
E-WING
OLD INCINERATOR
PIPELINE
OUTFALL 002
2012 D-WING ADDITION
HAUL ROAD
HELIPAD
GROWTH MEDIA PILE BURN PIT
LAY DOWN No. 1
TEST PLOT
POND GRAVEL PIT
POND
OFFICES
TO AIRSTRIP/ MILL
DOMESTIC WASTE WATER TREATMENT PLANT
WAREHOUSE
2013 POTABLE WATER TREATMENT PLANT #3
WATER SUPPLY WELLS
GOODPASTER RIVER
POGO ACCESS ROAD
0 250 500 1000
SCALE (FT)
POGO MINE
MINING DONE RIGHT
Figure 3a
1525 Portal Area
As-Builts
Pogo Plan of Operation

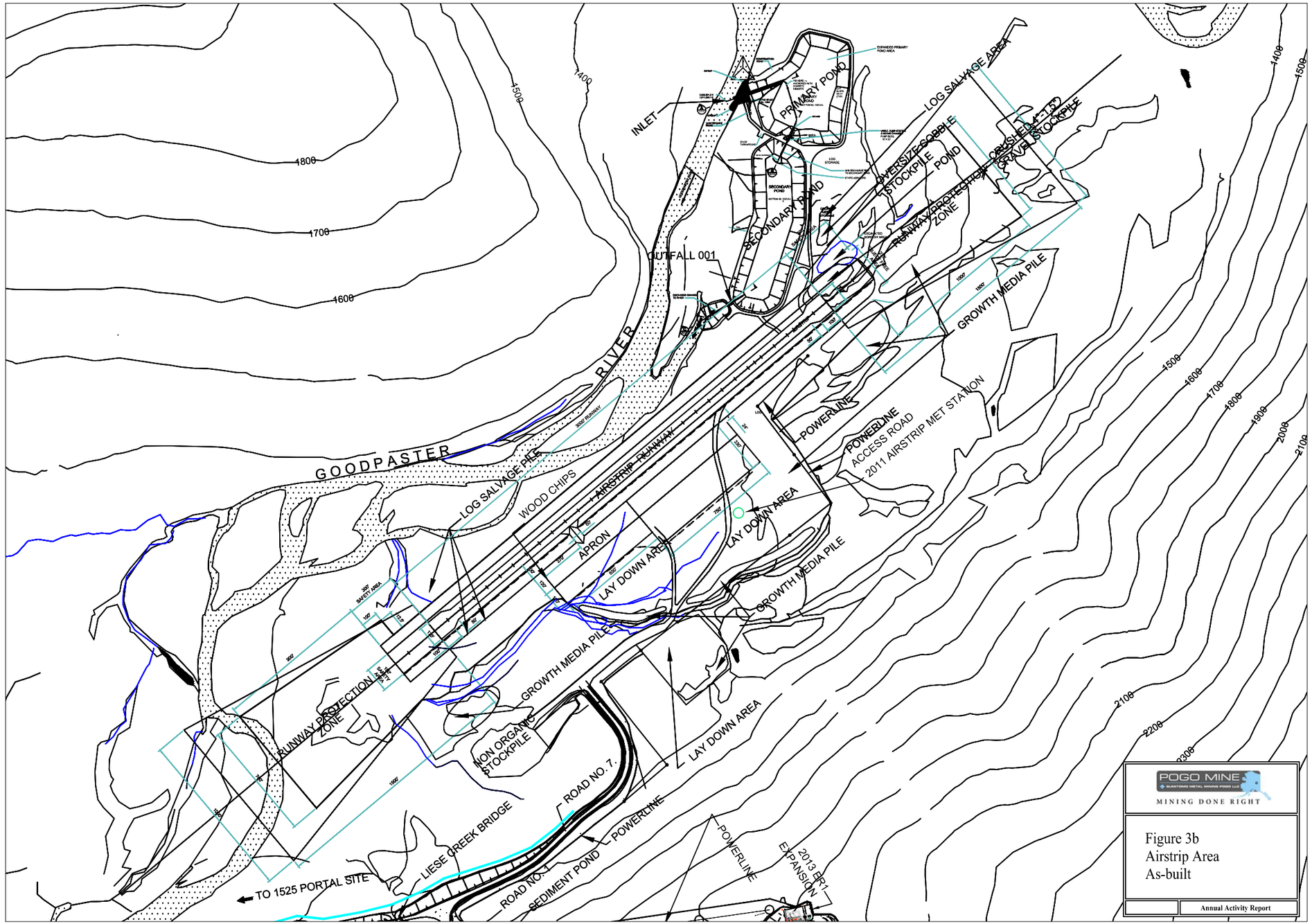
INLET
PRIMARY POND
SECONDARY POND
OUTFALL 001
LOG SALVAGE AREA
OVERSIZE COBBLE STOCKPILE
POND
RUNWAY PROTECTION ZONE
CRUSHED (-1.5") GRAVEL STOCKPILE
GROWTH MEDIA PILE
POWERLINE
POWERLINE
ACCESS ROAD
2011 AIRSTRIP MET STATION
GOODPASTER
RIVER
LOG SALVAGE PILE
WOOD CHIPS
AIRSTRIP RUNWAY
APRON
LAY DOWN AREA
LAY DOWN AREA
GROWTH MEDIA PILE
GROWTH MEDIA PILE
RUNWAY PROTECTION ZONE
NON ORGANIC STOCKPILE
LAY DOWN AREA
ROAD NO. 7
POWERLINE
LIESE CREEK BRIDGE
ROAD NO. 1
SEDIMENT POND
POWERLINE
2013 PR1 EXPANSION
TO 1525 PORTAL SITE
1400
1500
1600
1700
1800
1900
2000
2100
2200
2300
POGO MINE
MINING DONE RIGHT
Figure 3b
Airstrip Area
As-built
Annual Activity Report

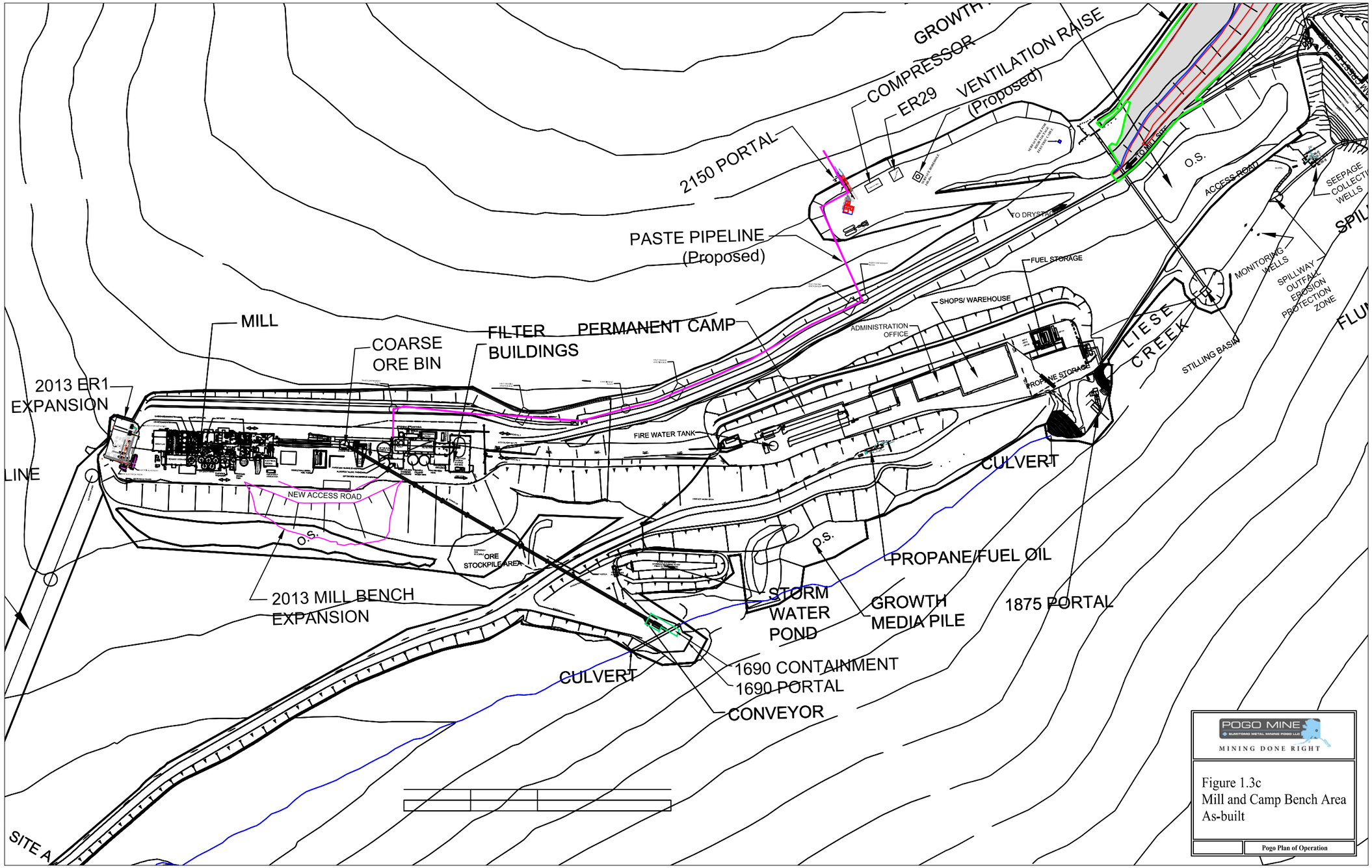
GROWTH
COMPRESSOR
ER29
VENTILATION RAISE
(Proposed)
2150 PORTAL
PASTE PIPELINE
(Proposed)
TO DRYSTACK
FUEL STORAGE
SHOPS/ WAREHOUSE
ADMINISTRATION
OFFICE
PROPANE STORAGE
MILL
COARSE
ORE BIN
FILTER
BUILDINGS
PERMANENT CAMP
2013 ER1
EXPANSION
FIRE WATER TANK
NEW ACCESS ROAD
O.S.
ORE
STOCKPILE AREA
2013 MILL BENCH
EXPANSION
CULVERT
PROPANE/FUEL OIL
STORM
WATER
POND
GROWTH
MEDIA PILE
1875 PORTAL
1690 CONTAINMENT
1690 PORTAL
CONVEYOR
LIESE
CREEK
STILLING BASIN
MONITORING
WELLS
SPILLWAY
OUTFALL
EROSION
PROTECTION
ZONE
SEEPAGE
COLLECTION
WELLS
ACCESS ROAD
LINE
SITE A
POGO MINE
MINING DONE RIGHT
Figure 1.3c
Mill and Camp Bench Area
As-built
Pogo Plan of Operation