

INSET A

0 5 10 20 Miles

OWNERSHIP TYPES

- National Forest
- National Park System
- National Monuments
- National Park & Preserve
- National Wildlife Refuge
- National Forest, Monuments, Recreation, & Conservation Areas
- State Native
- State Ownership
- Military
- State Selected (ANILCA Topfilings Included)
- Bureau of Land Management Public Lands
- State Wildlife, Park, Forest, & Other Multiple Use Areas
- ANSCA Patented or Interim Conveyed
- National Wild and Scenic Rivers
- Private Ownership
- Native Patented or Interim Conveyed
- No Ownership

Alaska Resource Data Files may have multiple ownership types.

STATE OF ALASKA
KETCHIKAN
ALASKA RESOURCE DATA FILES
JUNE 2008

MAP SCALE: 1:100,000

MAP PROJECTION: ALBERS EQUAL AREA

NORTH AMERICAN DATUM 1983

ATTENTION MAP USERS
The information displayed on these maps is excerpted from the Alaska Resource Data Files as historical mine sites where it is believed hazardous conditions to users or water resources could potentially exist. The sites shown are in no way to be considered as a definitive or complete set of hazardous sites. All abandoned mine sites are best avoided – the "Stay Out and Stay Alive" slogan is much more than mere words. As agencies get the opportunity to evaluate individual mine sites they will be added to, or removed from, these maps. Updates are most likely taking place on an annual basis.

XX000 Alaska Resource Data File Number
More Information can be obtained from AkGeology.info under Maps/Publications. Click on Alaska Resource Data Files.

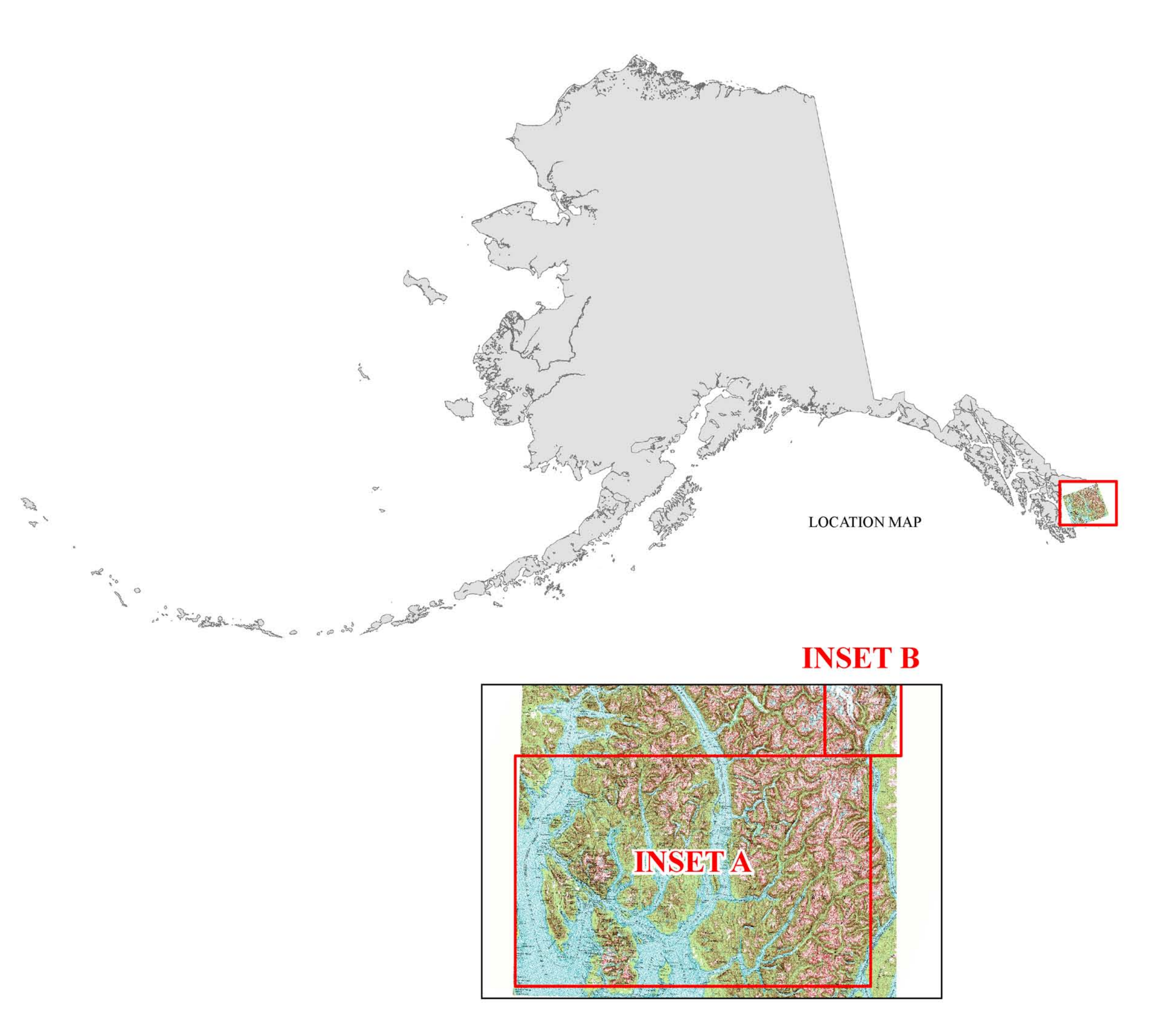

INSET B

0 5 10 20 Miles

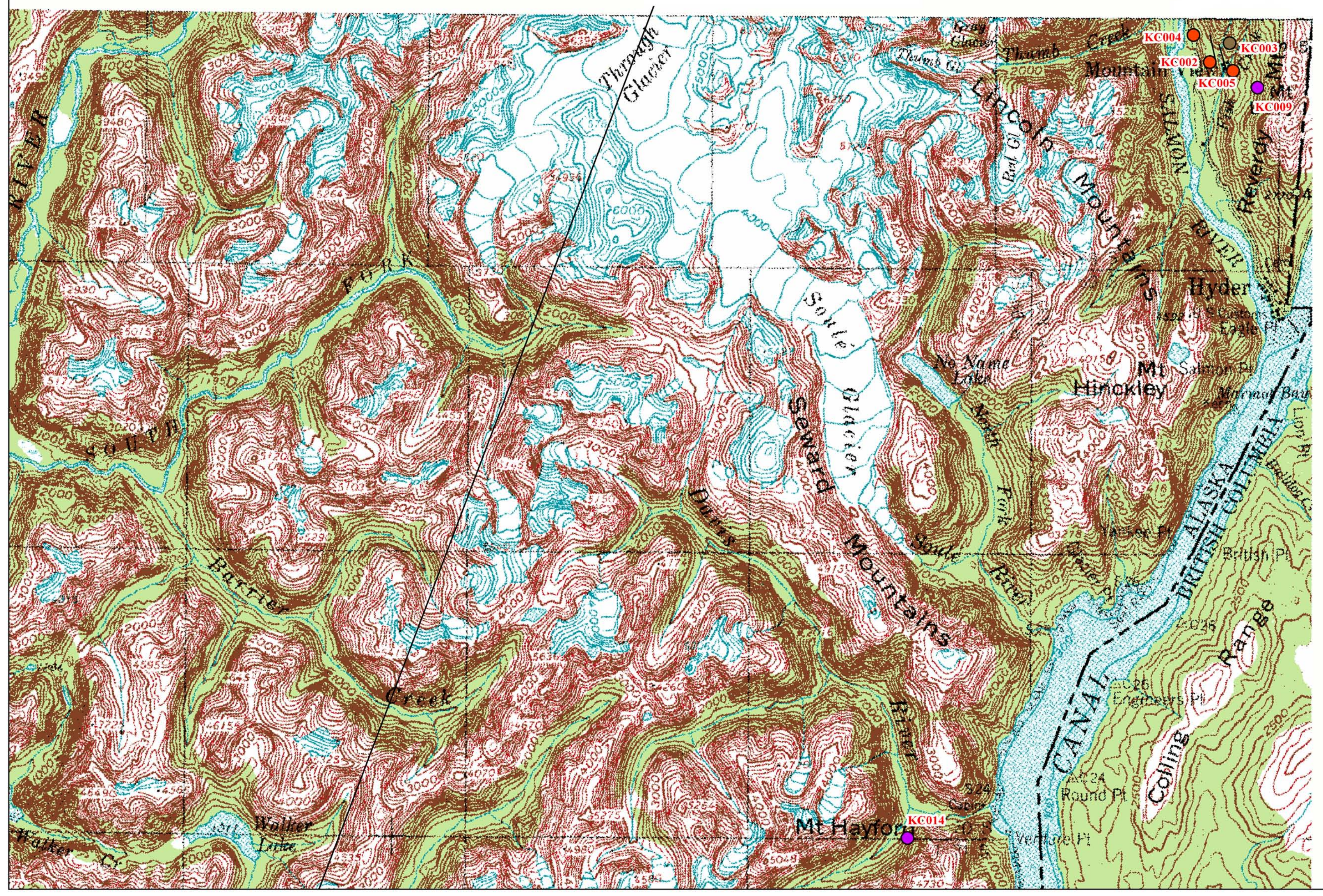

Produced by:
Alaska Department of Natural Resources
Division of Support Services
Land Records Information Section
Date Printed: June 2008
Version: 2008.1.0

S:\sgueprojects\allely\tif\KET.mxd E Russell ArcGIS 9.2.1