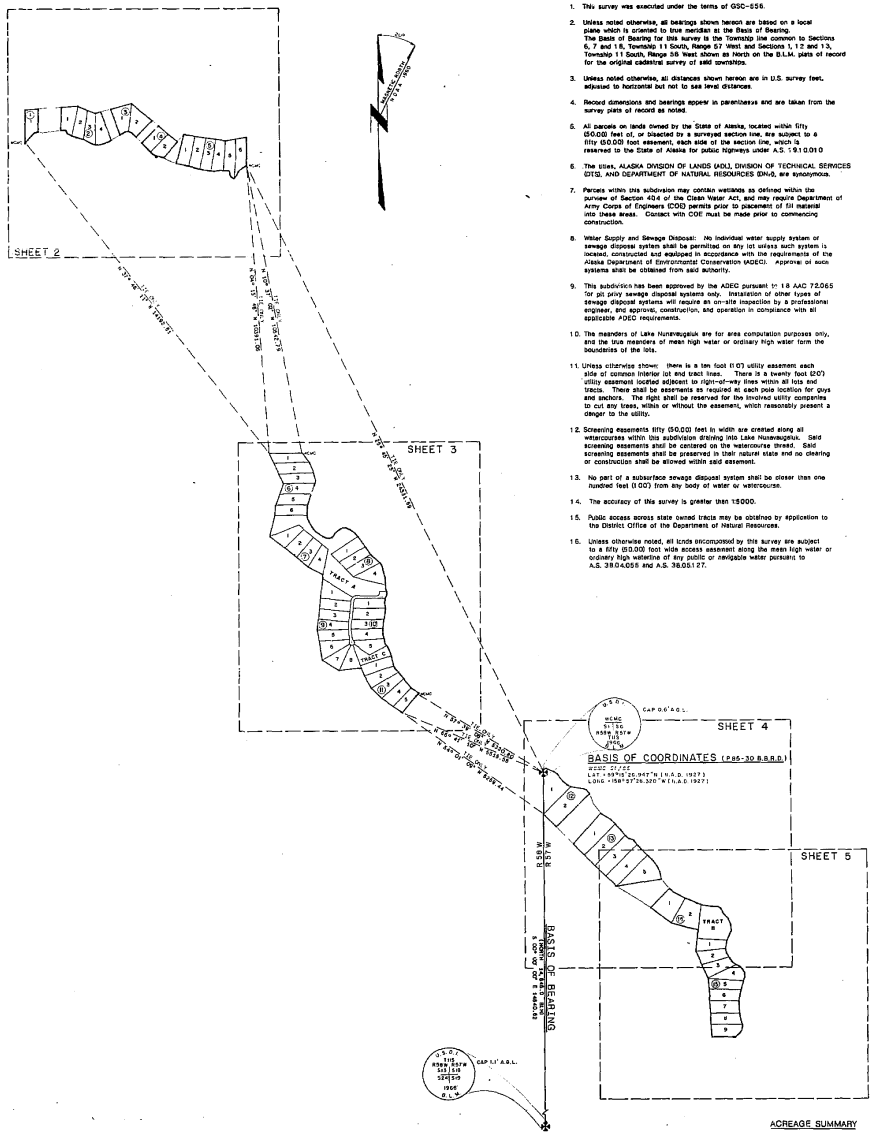

NOTES (APPLIES TO ALL SHEETS)

1. This survey was executed under the terms of GSC-656.
2. Unless noted otherwise, all bearings shown hereon are based on a local plane which is oriented to true meridian at the Basis of Bearing. The Basis of Bearing for this survey is the Township line common to Sections 6, 7 and 18, Township 11 South, Range 57 West and Sections 1, 12 and 13, Township 11 South, Range 58 West shown as North on the B.L.M. plats of record for the original cadastral survey of said townships.
3. Unless noted otherwise, all distances shown hereon are in U.S. survey feet, adjusted to horizontal but not to sea level distances.
4. Record dimensions and bearings appear in parentheses and are taken from the survey plats of record as noted.
5. All parcels on lands owned by the State of Alaska, located within fifty (50.00) feet of, or bisected by a surveyed section line, are subject to a fifty (50.00) foot easement, each side of the section line, which is reserved to the State of Alaska for public highways under A.S. 19.10.010
6. The cities, ALASKA DIVISION OF LANDS (ADL), DIVISION OF TECHNICAL SERVICES (DTS), AND DEPARTMENT OF NATURAL RESOURCES (DNR), are synonymous.
7. Parcels within this subdivision may contain wetlands as defined within the purview of Section 404 of the Clean Water Act, and may require Department of Army Corps of Engineers (COE) permits prior to placement of fill material into these areas. Contact with COE must be made prior to commencing construction.
8. Water Supply and Sewage Disposal: No individual water supply system or sewage disposal system shall be permitted on any lot unless such system is located, constructed and equipped in accordance with the requirements of the Alaska Department of Environmental Conservation (ADEC). Approval of such systems shall be obtained from said authority.
9. This subdivision has been approved by the ADEC pursuant to 18 AAC 72.065 for pit privy sewage disposal systems only. Installation of other types of sewage disposal systems will require an on-site inspection by a professional engineer, and approval, construction, and operation in compliance with all applicable ADEC requirements.
10. The meanders of Lake Nunevaugaluk are for area computation purposes only, and the true meanders of mean high water or ordinary high water form the boundaries of the lots.
11. Unless otherwise shown: there is a ten foot (10') utility easement each side of common interior lot and tract lines. There is a twenty foot (20') utility easement located adjacent to right-of-way lines within all lots and tracts. There shall be easements as required at each pole location for guys and anchors. The right shall be reserved for the involved utility companies to cut any trees, within or without the easement, which reasonably present a danger to the utility.
12. Screening easements fifty (50.00) feet in width are created along all watercourses within this subdivision draining into Lake Nunevaugaluk. Said screening easements shall be centered on the watercourse thread. Said screening easements shall be preserved in their natural state and no clearing or construction shall be allowed within said easement.
13. No part of a subsurface sewage disposal system shall be closer than one hundred feet (100') from any body of water or watercourse.
14. The accuracy of this survey is greater than 15000.
15. Public access across state owned tracts may be obtained by application to the District Office of the Department of Natural Resources.
16. Unless otherwise noted, all lands encompassed by this survey are subject to a fifty (50.00) foot wide access easement along the mean high water or ordinary high waterline of any public or navigable water pursuant to A.S. 38.04.055 and A.S. 38.05.127.

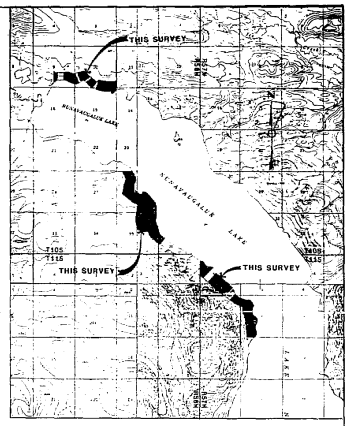

VICINITY MAP
SCALE : 1" 1 mile
SOURCE: USGS QUADRANGLES DILLINGHAM (A-8) 1952,(B-8)1952, GOODNEWS BAY (A-1)1979,(B-1)1979

LEGEND (APPLIES TO ALL SHEETS)

- G.L.O. - B.L.M. MONUMENT RECOVERED
- PRIMARY ALUMINUM CAP MONUMENT SET (DTS)
- SECONDARY MONUMENT SET (DTS) AT ALL OTHER CORNERS
- ORDINARY HIGH WATER MEANDER LINE
- ( ) - RECORD DIMENSION -- SOURCE NOTED
- T1 - INDICATES TANGENT OR MEANDER TABLE IDENTIFIER
- C1 - INDICATES CURVE TABLE IDENTIFIER
- (NR) - INDICATES NON-RADIAL LOT OR TRACT LINE
- INDICATES SHEET MATCH LINE
- WCMC - INDICATES WITNESS CORNER TO MEANDER CORNER

85-41

RECORDED - FILED AJC
Recorder's Office
Date 12-2-85 Time 10:30 A.M.
Recording District
By 1BASLDNRO

SELECTION INFORMATION

T10S, R58W, S.M.
General Selection 728
Tentative Approval dated 9-14-79
T11S, R57W, S.M.
General Selection 730
Tentative Approval dated 10-29-63

SCALE
1" = 1500'

1 METER = 3.28083333 U.S. SURVEY FEET
1 U.S. ACRE = 0.4047 HECTARE

DATE OF SURVEY	NAME OF SURVEYOR
Engineer JUNE 1985	N & M CONSULTANTS, INC
Draftsman JULY 1985	5024 CORDOVA STREET, ANCHORAGE

STATE OF ALASKA
DEPARTMENT OF NATURAL RESOURCES
DIVISION OF TECHNICAL SERVICES
ANCHORAGE, ALASKA

ASLS 85-85

SNAKE LAKE SUBDIVISION
WITHIN UNSURVEYED SECTIONS
9,10,15,26,35 & 36 TRACT 'A', T10S, R58W
6,7 & 8, TRACT 'A', T11S, R57W
SEWARD MERIDIAN, AK

DRAWN SD 7585/DEP	APPROVAL RECOMMENDED:
DATE JULY 1985	Chief, Cadastral Survey Date 11/5/85
SCALE: 1" = 1500'	CHECKED MHB / FILE NO. 85-85

SNAKE LAKE SUBDIVISION

GROSS AREA = 854.301 ACRES
NET AREA = 852.301 ACRES
(NET ACREAGE EXCLUDES WATER BODIES)

ACREAGE SUMMARY

Lots-Total	737.644	Acres
R/W	7.881	Acres
Tracts	106.775	Acres
Water Bodies	2.000	Acres
Total Gross*	854.301	Acres
Total Net**	852.301	Acres

* gross area excludes other approved or recorded surveys
** net area excludes shorelands

STATE OF ALASKA 49TH Department of Natural Resources Admitted to Statehood Jan. 3, 1959

SHEET 1 OF 5

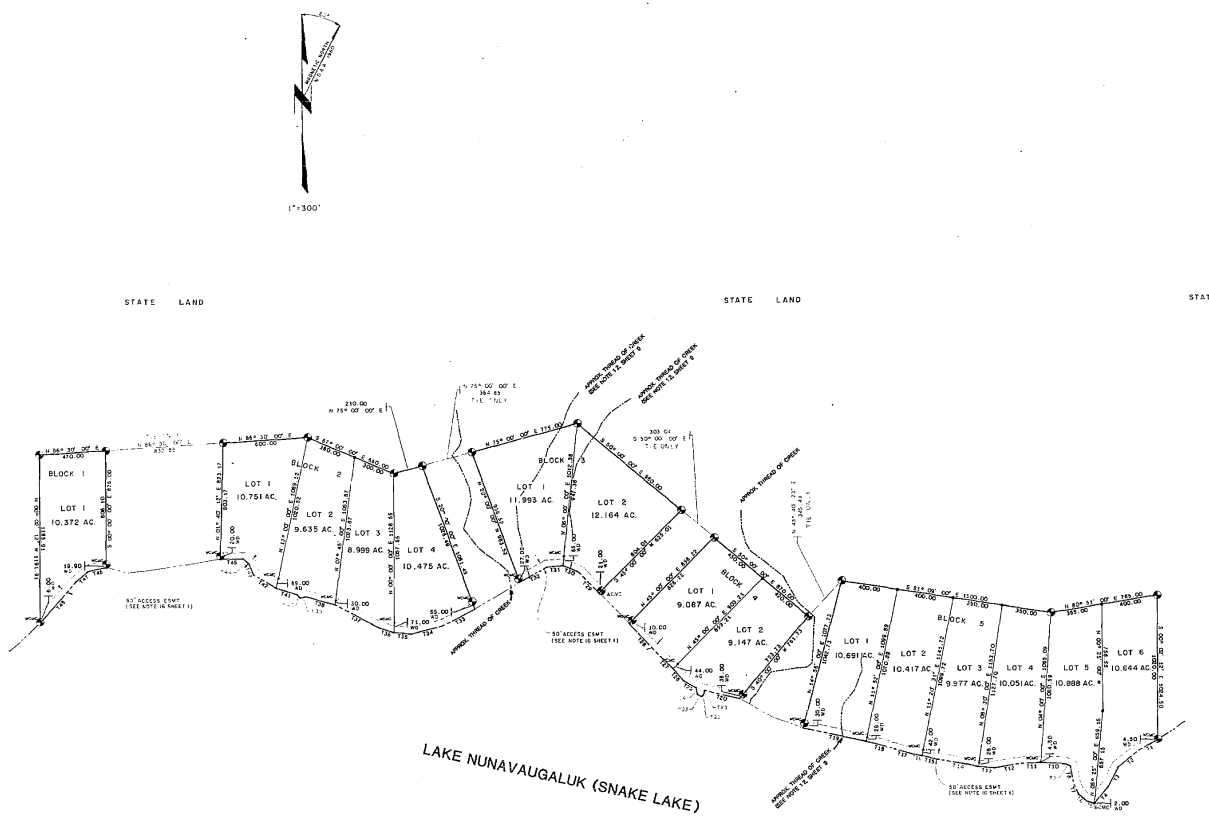

MEANDER TABLE

LABEL	BEARING	DISTANCE
T1	S 30° 53' 31" W	196.11
T2	S 51° 15' 37" W	165.24
T3	S 37° 13' 59" W	151.69
T4	S 38° 00' 00" W	161.98
T5	S 89° 10' 06" W	52.17
T6	N 51° 41' 41" W	80.39
T7	N 24° 11' 57" W	84.39
T8	N 09° 41' 37" W	126.78
T9	N 84° 50' 32" W	36.49
T10	N 87° 13' 50" W	176.67
T11	S 88° 19' 28" W	131.46
T12	S 80° 54' 23" W	184.83
T13	S 85° 11' 37" W	119.90
T14	N 78° 44' 04" W	288.13
T15	N 78° 17' 36" W	119.78
T16	N 78° 09' 20" W	69.71
T17	N 73° 21' 54" W	132.00
T18	N 75° 27' 04" W	208.59
T19	N 77° 46' 06" W	437.11
T20	N 76° 27' 06" W	254.07
T21	S 14° 51' 13" W	33.04
T22	S 44° 33' 31" W	19.48
T23	S 58° 10' 48" W	34.13
T24	N 11° 18' 30" W	47.43
T25	N 60° 13' 34" W	101.02
T26	N 40° 39' 11" W	114.44
T27	N 48° 57' 02" W	97.43
T28	N 48° 50' 15" W	301.11
T29	N 48° 50' 15" W	301.11
T30	N 67° 21' 32" W	117.98
T31	S 80° 08' 29" W	114.70
T32	S 60° 38' 43" W	280.44
T33	S 68° 18' 01" W	261.66
T34	S 12° 53' 06" W	228.14
T35	N 85° 38' 23" W	124.67
T36	N 72° 48' 56" W	106.80
T37	N 61° 54' 43" W	358.81
T38	N 74° 56' 07" W	213.49
T39	S 77° 50' 09" W	41.71
T40	S 29° 32' 14" W	32.36
T41	N 72° 13' 41" W	150.12
T42	N 60° 03' 21" W	186.22
T43	N 22° 03' 07" W	96.95
T44	N 48° 34' 08" W	52.00
T45	S 88° 35' 54" W	163.51
T46	S 78° 31' 18" W	130.80
T47	S 48° 45' 28" W	106.40
T48	S 41° 14' 02" W	387.53
LABEL	BEARING	DISTANCE

LEGEND

- GLO – BLM MONUMENT RECOVERED
- PRIMARY ALUMINUM CAP MONUMENT SET (DTS)
- SECONDARY MONUMENT SET (DTS) AT ALL OTHER CORNERS
- ORDINARY HIGH WATER MEANDER LINE
- ( ) – RECORD DIMENSION -- SOURCE NOTED
- T 1 – INDICATES TANGENT OR MEANDER TABLE IDENTIFIER
- C 1 – INDICATES CURVE TABLE IDENTIFIER
- (NR) – INDICATES NON-RADIAL LOT OR TRACT LINE
- INDICATES SHEET MATCH LINE
- • WCMC – INDICATES WITNESS CORNER TO MEANDER CORNER

85-41

RECORDED - FILED W/C
Bristol Bay Rec. Dist.
DATE 12-2-85
TIME 10:15 AM
BY 185 DNR

SCALE

1" = 300'

SCALE IN FEET: 0, 300, 600, 900, 1200, 1500

0, 150, 300, 450

SCALE IN METERS

1 METER = 3.2808333 U.S. SURVEY FEET
1 U.S. ACRE = 0.4047 HECTARE

DATE OF SURVEY: Beginning JUNE 1985, Ending JULY 1985	NAME OF SURVEYOR: R&M CONSULTANTS, INC. 5024 CORDOVA ST ANCH, AK 99502

STATE OF ALASKA
DEPARTMENT OF NATURAL RESOURCES
DIVISION OF TECHNICAL SERVICES
ANCHORAGE, ALASKA

ASLS 85-85

SNAKE LAKE SUBDIVISION
WITHIN UNSURVEYED SECTIONS
9,10,15,26,35 & 36, TRACT A, T10S, R50W
6,7 & 8, TRACT A, T11S, R57W
SEWARD MERIDIAN, AK

DRAWN BY: 18-7588/GER; DATE: JULY 1985	APPROVAL RECOMMENDED: Thomas G. Fogg, Chief Cadastral Survey, 11/6/85	
SCALE: 1"=300'	CHECKED: MHS	FILE NO. 85-65

NOTE: THE NOTES ON SHEET 1 APPLY TO THIS SHEET

SHEET 2 OF 5

LEGEND

- G.L.O. – BLM MONUMENT RECOVERED
- PRIMARY ALUMINUM CAP MONUMENT SET (DTS)
- SECONDARY MONUMENT SET (DTS) AT ALL OTHER CORNERS
- ORDINARY HIGH WATER MEANDER LINE
- RECORD DIMENSION -- SOURCE NOTED
- INDICATES TANGENT OR MEANDER TABLE IDENTIFIER
- INDICATES CURVE TABLE IDENTIFIER
- INDICATES NON-RADIAL LOT OR TRACT LINE
- INDICATES SHEET MATCH LINE
- INDICATES WITNESS CORNER TO MEANDER CORNER

CURVE DATA TABLE

LABEL	RADIUS	CENTRAL ANGLE	ARC LENGTH	CHORD LENGTH	CHORD BEARING	TANG. LENGTH
C1	120.00	89° 00' 00"	185.44	168.80	N 45° 30' 00" E	116.94
C2	2050.00	16° 47' 00"	599.11	596.99	S 50° 13' 30" E	301.18
C3	150.00	43° 18' 03"	75.80	73.89	S 50° 19' 31" E	39.71
C4	150.00	262° 45' 17"	456.58	180.07	S 71° 05' 38" W	—
C5	100.00	98° 41' 46"	89.28	87.91	N 08° 07' 25" E	58.10
C6	2150.00	15° 58' 31"	598.98	594.08	N 50° 23' 15" E	302.46
C7	225.00	85° 00' 00"	333.79	304.02	N 48° 35' 00" E	206.17
C8	100.00	90° 00' 00"	157.08	141.42	N 45° 00' 00" E	100.00
C9	175.00	85° 00' 00"	259.82	236.48	S 48° 35' 00" W	160.36
C10	2100.00	18° 43' 00"	512.86	510.98	S 50° 13' 30" E	258.54
C11	225.00	85° 00' 00"	333.79	304.02	N 48° 35' 00" E	206.17
LABEL	RADIUS	CENTRAL ANGLE	ARC LENGTH	CHORD LENGTH	CHORD BEARING	TANG. LENGTH

MEANDER TABLE

LABEL	BEARING	DISTANCE
T1	S 36° 34' 37" E	407.85
T2	S 23° 24' 05" E	411.06
T3	S 14° 07' 18" E	261.72
T4	S 15° 23' 45" W	100.73
T5	S 21° 36' 23" W	421.01
T6	S 12° 34' 40" W	273.13
T7	S 15° 18' 24" W	133.90
T8	S 04° 18' 05" W	256.81
T9	S 03° 22' 17" W	106.13
T10	S 13° 04' 33" E	143.48
T11	S 36° 07' 24" E	304.95
T12	S 41° 07' 40" E	241.87
T13	S 54° 03' 52" E	240.09
T14	S 64° 19' 44" E	135.96
T15	S 01° 33' 58" E	119.05
T16	N 21° 32' 48" E	51.05
T17	N 21° 32' 48" E	84.95
T18	N 20° 37' 30" E	100.84
T19	N 27° 36' 20" E	96.53
T20	N 06° 39' 11" E	119.53
T21	N 00° 58' 15" E	117.21
T22	N 09° 13' 30" E	157.38
T23	S 46° 11' 10" E	189.78
T24	S 84° 01' 09" E	190.14
T25	S 39° 07' 40" E	171.48
T26	S 38° 19' 15" E	151.76
T27	S 34° 33' 40" E	256.97
T28	S 33° 56' 45" E	232.72
T29	S 40° 13' 06" E	76.60
T30	S 48° 30' 09" E	316.29
T31	S 35° 20' 41" E	99.52
T32	S 20° 25' 43" E	152.02
T33	S 13° 51' 28" E	263.39
T34	S 05° 08' 13" E	300.82
T35	S 02° 09' 49" W	123.44
T36	S 23° 35' 45" E	123.12
T37	S 32° 00' 49" E	74.00
T38	S 12° 14' 01" W	169.91
T39	S 32° 21' 17" W	135.72
T40	S 05° 37' 24" E	202.43
T41	S 08° 30' 24" E	307.45
T42	S 08° 43' 03" W	317.38
T43	S 00° 55' 16" W	91.14
T44	S 11° 43' 41" E	184.27
T45	S 10° 45' 53" E	182.87
T46	S 37° 56' 57" E	95.12
T47	S 37° 01' 28" E	187.47
T48	S 18° 08' 08" E	237.42
T49	S 12° 50' 42" E	370.42
T50	S 28° 23' 25" E	195.61
T51	S 40° 18' 23" E	170.31
T52	S 39° 11' 07" E	302.54
T53	S 38° 35' 05" E	431.05
T54	S 58° 18' 01" E	319.19
LABEL	BEARING	DISTANCE

TANGENT TABLE

LABEL	BEARING	DISTANCE
T55	S 00° 00' 00" W	261.92
T56	S 01° 12' 50" E	140.61
T57	S 19° 30' 23" E	137.20

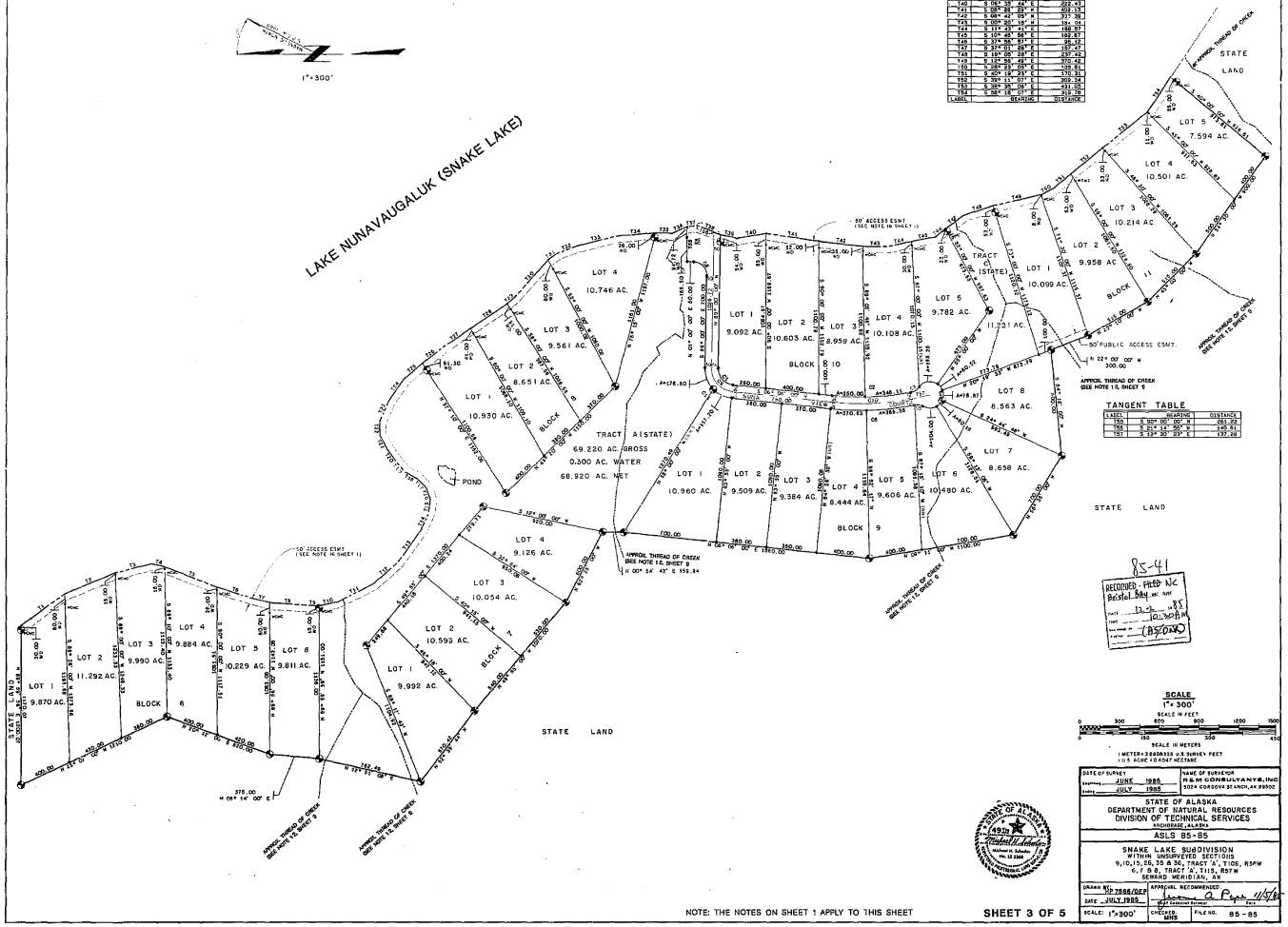

85-41

RECEIVED: FILED NC
Bristol Bay RC DIST.
DATE 12-3-85
TIME 10:30 AM
BY (BSDOW)

SCALE
1" = 300'

SCALE IN FEET: 0, 300, 600, 900, 1200, 1500
SCALE IN METERS: 0, 150, 300, 450

1 METER = 3.2808333 U.S. SURVEY FEET
1 U.S. ACRE = 0.4047 HECTARE

DATE OF SURVEY	NAME OF SURVEYOR
Beginning JUNE 1985	R & M CONSULTANTS, INC
Ending JULY 1985	3024 CORDOVA ST ANCH, AK 99503

STATE OF ALASKA
DEPARTMENT OF NATURAL RESOURCES
DIVISION OF TECHNICAL SERVICES
ANCHORAGE, ALASKA

ASLS 85-85

SNAKE LAKE SUBDIVISION
WITHIN UNSURVEYED SECTIONS
9, 10, 15, 16, 34 & 35, TRACT 'A', T10S, R5FW
6, 7 & 8, TRACT 'A', T11S, R5FW
SEWARD MERIDIAN, AK

DRAWN BY	SP 7588/DEP	APPROVAL RECOMMENDED	
DATE	JULY 1985	Jerry A. Pope 11/5/85 Chief, Cadastral Survey	Date
SCALE: 1"=300'		CHECKED: MRB	FILE NO. 85-85

NOTE: THE NOTES ON SHEET 1 APPLY TO THIS SHEET

SHEET 3 OF 5

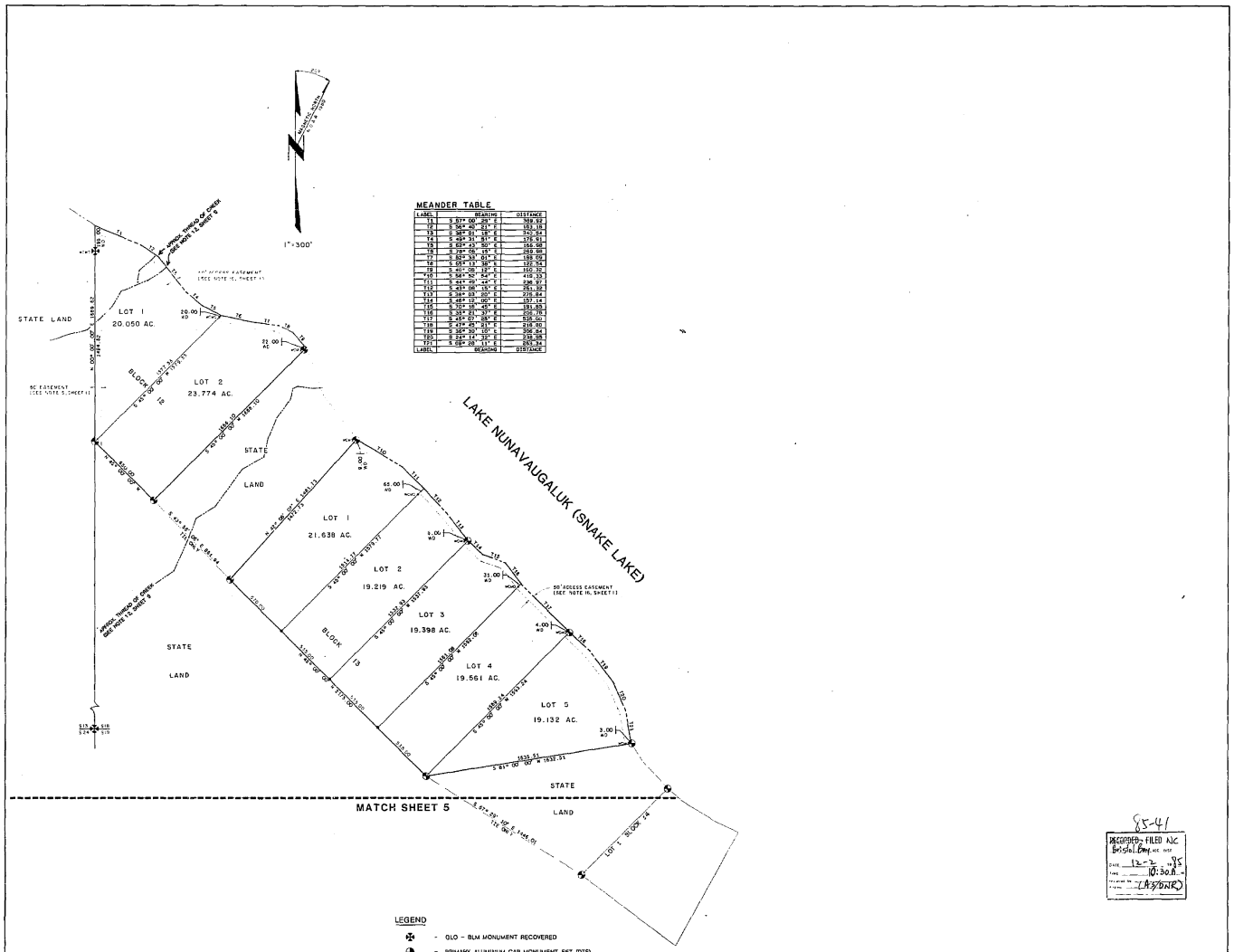

MEANDER TABLE

LABEL	BEARING	DISTANCE
T1	S 07° 00' 29" E	358.92
T2	S 56° 40' 21" E	153.16
T3	S 38° 01' 38" E	242.64
T4	S 49° 31' 51" E	176.91
T5	S 65° 43' 00" E	164.98
T6	S 78° 06' 15" E	269.66
T7	S 82° 33' 00" E	193.92
T8	S 67° 33' 00" E	120.34
T9	S 40° 00' 13" E	102.54
T10	S 68° 00' 52" E	448.33
T11	S 44° 00' 14" E	296.97
T12	S 43° 08' 15" E	261.59
T13	S 38° 03' 30" E	275.84
T14	S 48° 12' 00" E	157.14
T15	S 70° 18' 45" E	191.85
T16	S 38° 01' 37" E	202.78
T17	S 45° 07' 08" E	525.00
T18	S 47° 45' 51" E	218.00
T19	S 36° 30' 10" E	206.84
T20	S 54° 14' 32" E	238.05
T21	S 08° 20' 11" E	253.34
LABEL	BEARING	DISTANCE

LEGEND

- GLO – BLM MONUMENT RECOVERED
- PRIMARY ALUMINUM CAP MONUMENT SET (DTS)
- SECONDARY MONUMENT SET (DTS) AT ALL OTHER CORNERS
- ORDINARY HIGH WATER MEANDER LINE
- ( ) – RECORD DIMENSION -- SOURCE NOTED
- T1 – INDICATES TANGENT OR MEANDER TABLE IDENTIFIER
- C1 – INDICATES CURVE TABLE IDENTIFIER
- (NR) – INDICATES NON-RADIAL LOT OR TRACT LINE
- INDICATES SHEET MATCH LINE
- WCMC – INDICATES WITNESS CORNER TO MEANDER CORNER

85-41

RECORDED / FILED NIC
Bristol Bay REC. DIST
DATE 12-2-85
TIME 10:30 A.M.
BY LASBURY

NOTE: THE NOTES ON SHEET 1 APPLY TO THIS SHEET

SHEET 4 OF 5

SCALE
1" = 300'

SCALE IN FEET: 0 300 600 900 1200 1500
SCALE IN METERS: 0 150 300 450

1 METER = 3.2808333 U.S. SURVEY FEET
1 U.S. ACRE = 0.4047 HECTARE

DATE OF SURVEY: FIELDWORK JUNE 1985; PLOTS JULY 1985	NAME OF SURVEYOR: R&M CONSULTANTS, INC. 5024 CORDOVA ST ANCHORAGE 99502

STATE OF ALASKA
DEPARTMENT OF NATURAL RESOURCES
DIVISION OF TECHNICAL SERVICES
ANCHORAGE, ALASKA

ASLS 85-85

SNAKE LAKE SUBDIVISION
WITHIN UNSURVEYED SECTIONS
9, 10, 15, 16, 21, 22, 27, 28, 33, 34, TRACT 'A', T10S, R59W
6, 7, 18, 19, TRACT 'A', T11S, R57W
SEWARD MERIDIAN, AK

DRAWN BY: MP 7599/DEP	APPROVAL RECOMMENDED: Lawrence A. Fox, Chief Cadastral Surveyor 11/5/85
DATE: JULY 1985	
SCALE: 1"=300'	CHECKED: MHG; FILE NO. 85-85

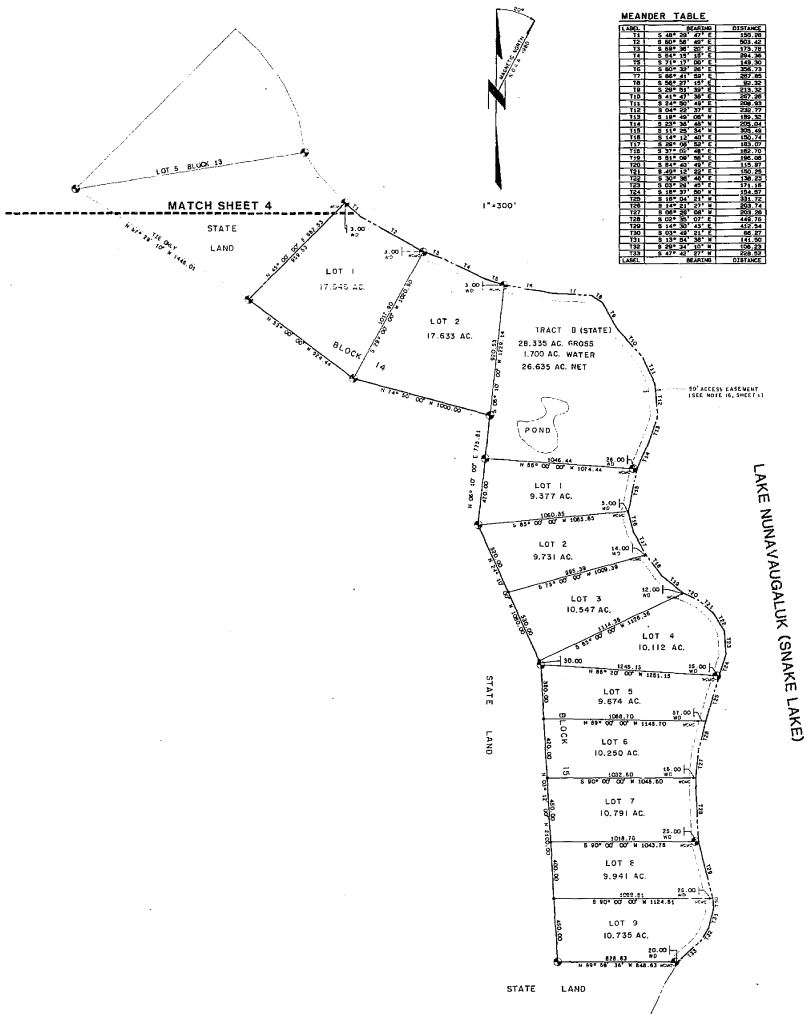

MEANDER TABLE

LABEL	BEARING	DISTANCE
T1	S 68° 20' 27" E	150.00
T2	S 60° 58' 49" E	503.42
T3	S 69° 46' 50" E	173.78
T4	S 54° 13' 00" E	244.30
T5	S 50° 33' 00" E	364.90
T6	S 60° 33' 00" E	552.73
T7	S 66° 21' 59" E	257.69
T8	S 54° 21' 15" E	82.32
T9	S 29° 51' 15" E	213.32
T10	S 41° 21' 34" E	207.26
T11	S 24° 30' 15" E	208.03
T12	S 04° 20' 37" E	232.77
T13	S 18° 40' 06" W	189.32
T14	S 23° 36' 49" W	205.04
T15	S 11° 25' 54" W	203.49
T16	S 14° 17' 40" E	130.74
T17	S 28° 06' 52" E	183.07
T18	S 37° 00' 46" E	182.70
T19	S 81° 00' 16" E	186.06
T20	S 84° 40' 49" E	115.97
T21	S 49° 12' 22" E	150.25
T22	S 30° 38' 49" E	138.23
T23	S 03° 26' 43" E	171.16
T24	S 18° 37' 50" W	154.57
T25	S 18° 04' 24" W	331.72
T26	S 14° 21' 21" W	203.74
T27	S 06° 28' 08" W	203.26
T28	S 02° 30' 07" E	448.78
T29	S 14° 30' 43" E	452.54
T30	S 03° 49' 21" E	98.07
T31	S 13° 54' 38" W	141.00
T32	S 29° 34' 10" W	106.23
T33	S 47° 42' 27" W	208.52
LABEL	BEARING	DISTANCE

CERTIFICATION OF OWNERSHIP AND DEDICATION

I, the undersigned, hereby certify that I am the Director, Division of Technical Services, and that the State of Alaska is the owner of A.S.L.S. 85-85, as shown hereon. I hereby approve this survey and plat for the State of Alaska, and dedicate for public or private use as noted, all easements, public utility areas, and rights-of-way as shown and described hereon.

James R. Anderson
Director, Division of Technical Services

Date: Nov 5, 1985

NOTARY'S ACKNOWLEDGEMENT

Notary for James R. Anderson Director, Division of Technical Services
Subscribed and sworn to before me this 5th day of November 1985

Notary for Alaska: Glynn Hansmann

My Commission Expires: 11-28-88

OFFICIAL SEAL
STATE OF ALASKA
NOTARY PUBLIC
LYNN HANSMANN

SURVEYOR'S CERTIFICATE

I, hereby certify that I am properly registered and licensed to practice land surveying in the State of Alaska, that this plat represents a survey made by me or under my direct supervision, the monuments shown hereon actually exist as described, and that all dimensions and other details are correct.

Date: 10/10/85 Registration Number: LS 5368

STATE OF ALASKA
LS 5368
MICHAEL H. SCHADER

Michael H. Schader, LS 5368

85-41
RECORDED - FILED NC
REGISTRAR OF DISTRICT
DATE 12-2 85
TIME 10:30 A.M.
(A.S.D.W.D.)

CERTIFICATE OF APPROVAL BY THE ALASKA DEPARTMENT OF ENVIRONMENTAL CONSERVATION

This subdivision has been reviewed in accordance with 13 AAC 72.055 and is approved, subject to any noted restrictions.

Signature: Michael P. J.
Title: Environmental Engineer
Date: 10/11/85

STATEMENT OF TAX EXEMPTION

Property shown hereon is not within an organized Borough or City, and is not subject to taxation at the time of filing.

LEGEND

- SLO – BLM MONUMENT RECOVERED
- PRIMARY ALUMINUM CAP MONUMENT SET (DTS)
- SECONDARY MONUMENT SET (DTS) AT ALL OTHER CORNERS
- ORDINARY HIGH WATER MEANDER LINE
- ( ) – RECORD DIMENSION -- SOURCE NOTED
- T1 – INDICATES TANGENT OR MEANDER TABLE IDENTIFIER
- C1 – INDICATES CURVE TABLE IDENTIFIER
- (NR) – INDICATES NON-RADIAL LOT OR TRACT LINE
- INDICATES SHEET MATCH LINE
- •WCMC – INDICATES WITNESS CORNER TO MEANDER CORNER

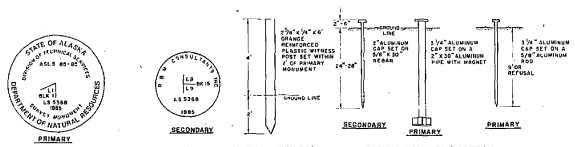

TYPICAL MONUMENT MARKING — TYPICAL WITNESS MARKER POST — TYPICAL MONUMENT SETTING

NOTE: THE NOTES ON SHEET 1 APPLY TO THIS SHEET

SHEET 5 OF 5

SCALE
1" = 300'

SCALE IN FEET: 0 300 600 900 1200 1500
SCALE IN METERS: 0 150 300 450
1 METER = 3.2808333 U.S. SURVEY FEET
1 U.S. ACRE = 0.4047 HECTARE

DATE OF SURVEY: Beginning JUNE 1985, Ending JULY 1985	NAME OF SURVEYOR: R&M CONSULTANTS, INC. 5024 CORDOVA STANCHOR, AK 99502

STATE OF ALASKA
DEPARTMENT OF NATURAL RESOURCES
DIVISION OF TECHNICAL SERVICES
ANCHORAGE, ALASKA

ASLS 85-85

SNAKE LAKE SUBDIVISION
WITHIN UNSURVEYED SECTIONS
9, 10, 15, 26, 35 & 36, TRACT "A", T10S, R56W
6, 7 & 8, TRACT "A", T11S, R57W
SEWARD MERIDIAN, AK

DRAWN BY: SP 7566/DEP	APPROVAL RECOMMENDED:	
DATE: JULY 1985	Chief Cadastral Surveyor	DATE: 11/5/85
SCALE: 1"=300'	CHECKED: MHS	FILE NO. 85-85