ORIGINAL

STATE SELECTION SURVEY, GROUP No. 311, AREA B, SEWARD MERIDIAN, ALASKA

PROTRACTED TOWNSHIPS

Tps. 31 & 33 N., R. 15 W., Portion; T. 32 N., R. 15 W., W 1/2; Tps. 31-32 N., R. 16 W.; Tps. 30-32 N., Rs. 17-18 W.;
Tps. 29-31 N., R. 19 W.; Tps. 25-30 N., R. 20 W.; Tps. 21-30 N., Rs. 21-25 W.; Tps. 21-28 N., R. 26 W.;
Tps. 21-26 N., Rs. 27-28 W.; Tps. 21-25 N., R. 29 W.; Tps. 21-24 N., Rs. 30-31 W.

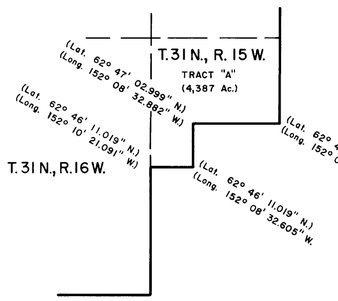

80 0 80 160 240 480
Scale in Chains

ENLARGED DIAGRAM

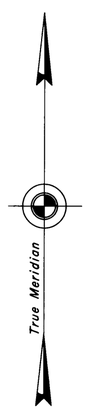

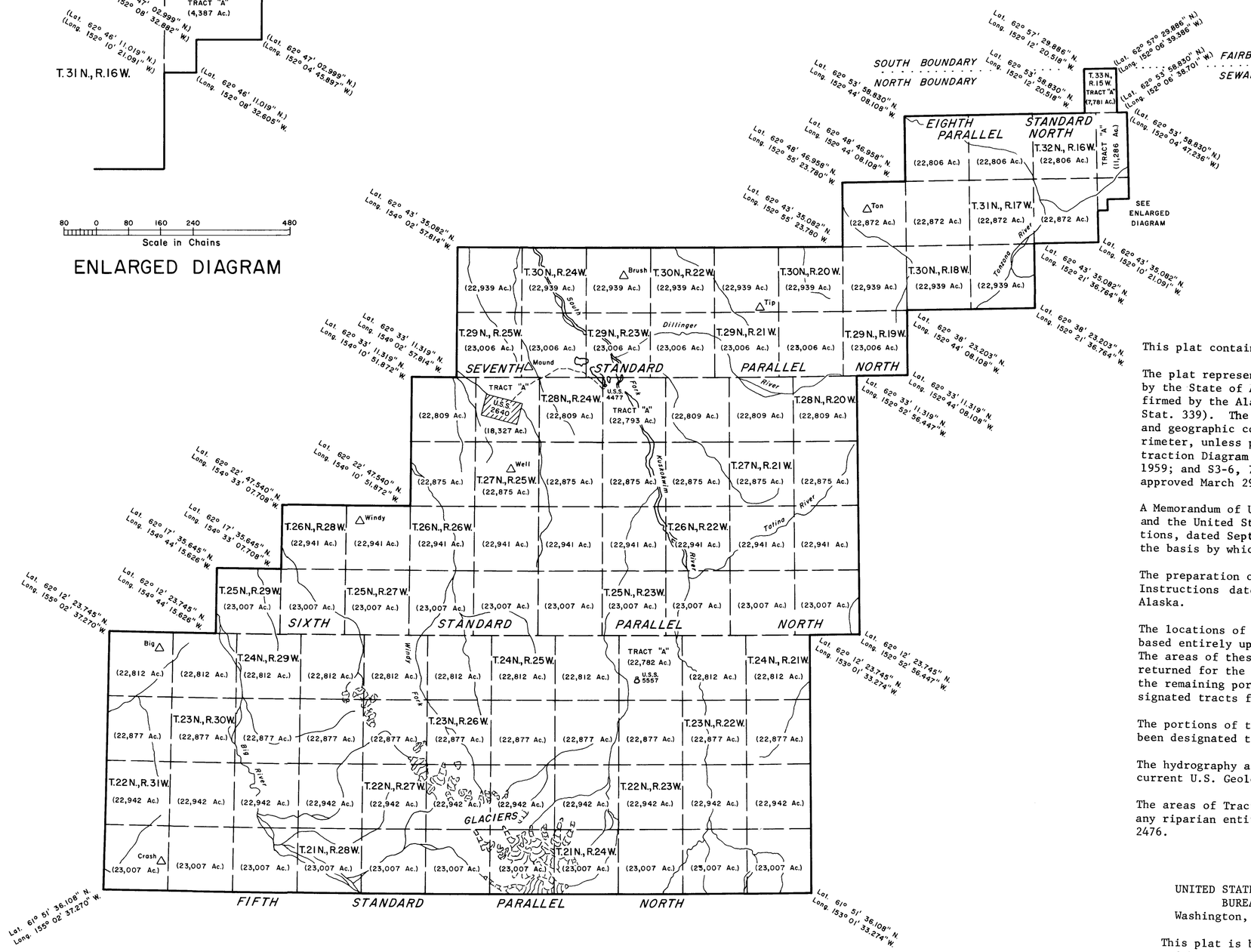

480 240 0 480 960 1920
Scale in Chains

Area: 2,310,670 Acres

This plat contains the entire survey record.

The plat represents a survey of certain lands selected by the State of Alaska pursuant to the grants made or confirmed by the Alaska Statehood Act of July 7, 1958 (72 Stat. 339). The descriptions of these lands, their areas and geographic coordinates of angle points along the perimeter, unless previously surveyed, are as shown on Protraction Diagram Nos. S2-4 and 5, approved November 16, 1959; and S3-6, 7, 8, 9, 10, 11, 12, 13, 14, and 15, approved March 29, 1960.

A Memorandum of Understanding between the State of Alaska and the United States on the survey of Alaska State Selections, dated September 10 and September 21, 1973, provides the basis by which this plat was created.

The preparation of this plat was authorized under Special Instructions dated April 23, 1974, for Group No. 311, Alaska.

The locations of approved U.S. surveys, shown hereon, are based entirely upon office records and the survey records. The areas of these surveys are excluded from the areas returned for the townships in which they are plotted and the remaining portions of these townships have been designated tracts for legal descriptions purposes.

The portions of the partial townships surveyed have also been designated tracts for legal description purposes.

The hydrography as shown on this plat was obtained from current U.S. Geological Survey topographic maps.

The areas of Tracts A, shown on this plat are subject to any riparian entitlement attaching under Revised Statute 2476.

UNITED STATES DEPARTMENT OF THE INTERIOR
BUREAU OF LAND MANAGEMENT
Washington, D.C. September 20, 1974

This plat is based upon the official records, and having been correctly prepared, is hereby accepted.

For the Director

Chief, Division of Cadastral Survey

Ja (wo)
S.R.P.

P-701

Officially Filed
DATE APRIL 3, 1992

ORIGINAL

TOWNSHIP 29 NORTH, RANGE 23 WEST, OF THE SEWARD MERIDIAN, ALASKA

AMENDED PLAT

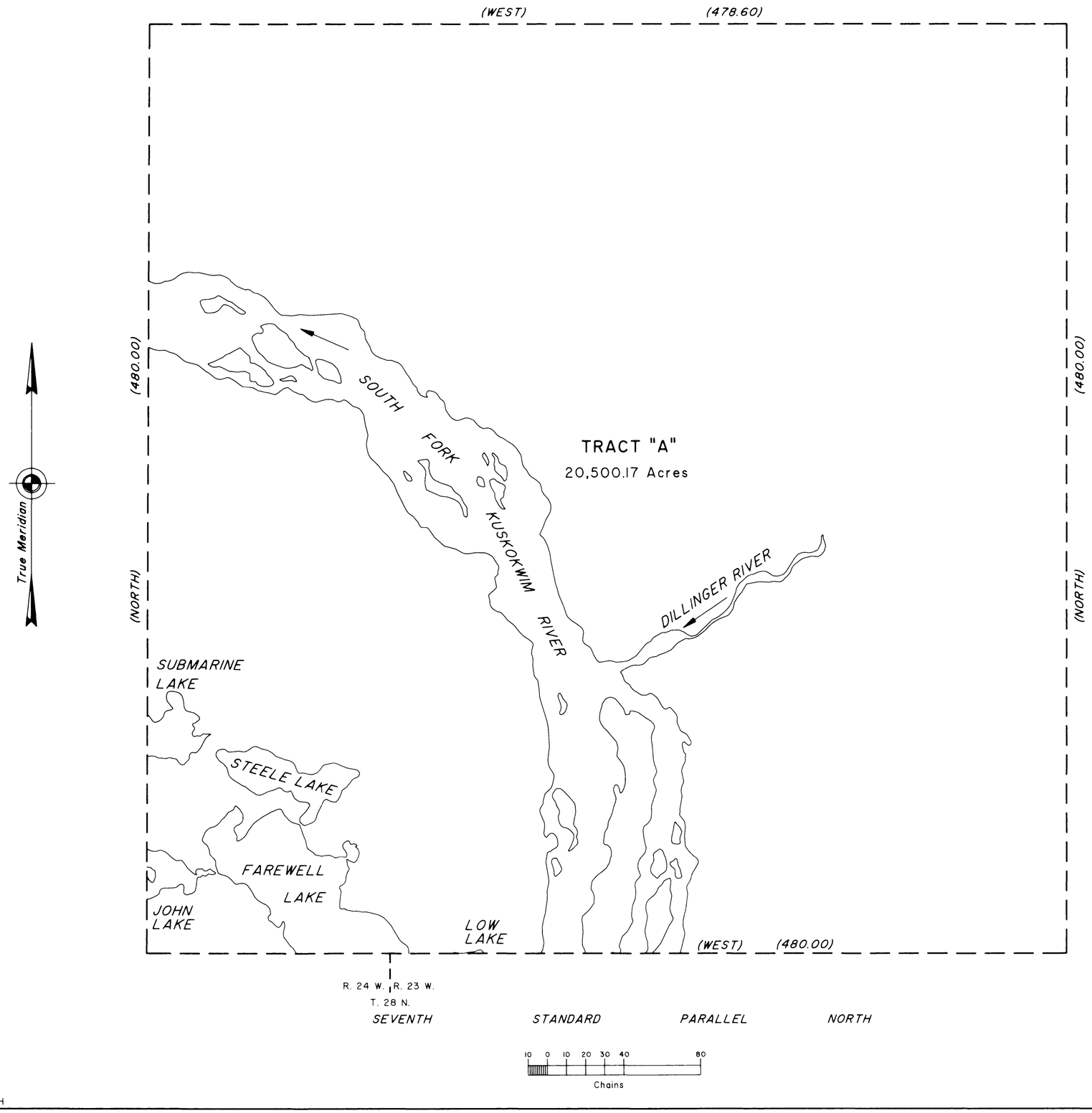

This plat was created to comply with the Memorandum of Agreement Between U. S. Department of the Interior and State of Alaska dated March 28, 1984, by segregating meanderable water for adjustment of acreage charged against the State's land entitlement.

This amended plat of Township 29 North, Range 23 West, Seward Meridian, Alaska, revises the hydrography and segregates the areas of meanderable water. These revisions, creating Tract "A", are based upon color infrared photography flown in August 1982, by the National Aeronautics and Space Administration and the plat of Township 29 North, Range 23 West, Seward Meridian, Alaska, accepted September 20, 1974. The bearings and distances which appear in parentheses are as portrayed on Protraction Diagram No. S3-7, approved March 29, 1960.

Gross Area Platted	23,006.00	Acres
Exclusions:		
South Fork Kuskokwim River	1,831.72	Acres
Dillinger River	52.01	Acres
Farewell Lake	385.78	Acres
Submarine Lake	68.04	Acres
Steele Lake	123.27	Acres
John Lake	43.83	Acres
Low Lake	1.18	Acres
Total Exclusions:	2,505.83	Acres
Net Area Tract "A"	20,500.17	Acres

Acceptance of this survey does not purport to transfer any interest in submerged lands to which the State of Alaska is entitled under the Equal Footing Doctrine and Section 6(m) of the Alaska Statehood Act, P.L. 85-508, notwithstanding the use, location, or absence of meander lines to depict water bodies.

UNITED STATES DEPARTMENT OF THE INTERIOR
BUREAU OF LAND MANAGEMENT
Anchorage, Alaska

This amended plat is based upon the official records and, having been correctly prepared in accordance with the regulations of this Bureau, is hereby accepted.

For the Director

John M. Toms, Jr. March 24, 1992
Date

Acting
Deputy State Director for Cadastral Survey, Alaska

Latitude 62°33'11.319" N.
Longitude 153°29'10.797" W.
(NAD 27)

TCH