Deadman Lake ASLS 81-40 & ASLS 81-40A

Deadman Lake looking northwest, Tanana River in back

Block 1 on lower right, ASLS 81-40A on left of pic

Western portion of Block 9

Varied vegetation and topography

Lot 7 Block 5

Looking east at Block 7, ASLS 81-40A in center of pic

Dune Subdivision ASLS 81-56

Recently burned, some cabin sites protected, looking west

Block 2 looking east has been recently burned

Block 4 looking east

Block 5 in foreground, Block 1 far side, looking east

Lot 8 Block 4 on far side of lake, looking west

Burned vegetation on sand dunes

Geskakmina Subdivision ASLS 81-55

Geskakmina Lake looking north

Lots 6-7, Block 5 on lake. Lots 1,2,3 Block 6 on Right

Lots 1,2,7,6, in Block 4, looking northwest

Blocks 5,6,7 looking southeast

Lot 3 Block 3 in center, near shore, looking west

Block 3 looking west

Iksgiza Lake ASLS 81-54

Iksgiza Lake looking east. Subjects on far side of lake

++

Northeast of Iksgiza, subjects on left.

Block 3 in foreground, Lot 6 Block 2 behind.

Lots 1-5 in Block 5, in center of pic, looking east

Block 5 between hill and lake

Iksgiza Subdivision, varied topography

Kindamina Lake Subdivision ASLS 81-218

Kindamina Lake, looking south, subjects on left shore

Lots 5, 6, 7, Block 5 looking south

Lots 5, 6, 7, Block 5 looking east

Lot 7, Block 5 looking northeast

Southern end of Lake looking west, Lot 19 on near shore

Lot 19 Block 5

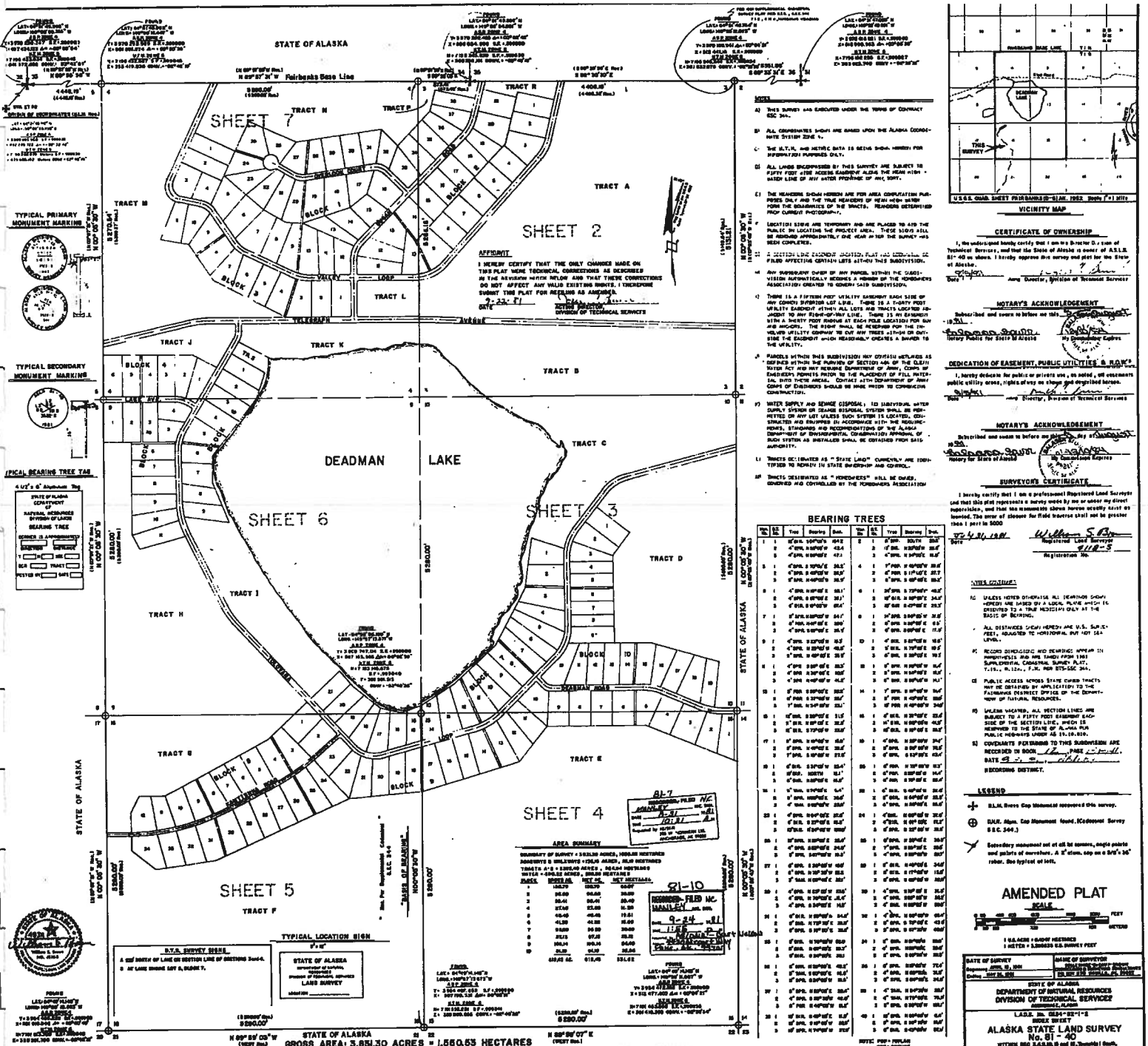

VICINITY MAP

USGS QUAD SHEET FAIRBANKS (B-1) AK. 1952 Scale 1" = 1 Mile

CERTIFICATE OF OWNERSHIP

I, the undersigned hereby certify that I am the Director, Division of Technical Services, and that the State of Alaska is owner of A.S.L.S. 81-40 as shown. I hereby approve this survey and plat for the State of Alaska.

Date

Acting Director, Division of Technical Services

NOTARY'S ACKNOWLEDGEMENT

Subscribed and sworn to before me this day of 19

Notary Public for State of Alaska

My Commission Expires

DEDICATION OF EASEMENT, PUBLIC UTILITIES & ROW'S

I hereby dedicate for public or private use, as noted, all easements public utility areas, rights of way as shown and described hereon.

Date

Acting Director, Division of Technical Services

NOTARY'S ACKNOWLEDGEMENT

Subscribed and sworn to before me this day of 19

Notary for State of Alaska

My Commission Expires

SURVEYOR'S CERTIFICATE

I hereby certify that I am a professional Registered Land Surveyor and that this plat represents a survey made by me or under my direct supervision, and that the monuments shown hereon actually exist as located. The error of closure for field traverse shall not be greater than 1 part in 5000

Date

Registered Land Surveyor

Registration No.

BEARING TREES

Mon. No.	Bearing Tree	Distance	Bearing	Mon. No.	Bearing Tree	Distance	Bearing
1	12" dia.	1.04	N 0° 00' E	2	1	0.50	SOUTH
	2	43.4	N 89° 59' W		2	0.50	N 89° 59' W
	3	0.50	N 89° 59' W		3	0.50	S 89° 59' E
3	1	0.50	S 89° 59' W	4	1	0.50	N 89° 59' W
	2	0.50	N 89° 59' W		2	0.50	S 89° 59' E
	3	0.50	N 89° 59' W		3	0.50	S 89° 59' E
5	1	0.50	S 89° 59' W	6	1	0.50	N 89° 59' W
	2	0.50	N 89° 59' W		2	0.50	S 89° 59' E
	3	0.50	N 89° 59' W		3	0.50	S 89° 59' E
7	1	0.50	S 89° 59' W	8	1	0.50	N 89° 59' W
	2	0.50	N 89° 59' W		2	0.50	S 89° 59' E
	3	0.50	N 89° 59' W		3	0.50	S 89° 59' E
9	1	0.50	S 89° 59' W	10	1	0.50	N 89° 59' W
	2	0.50	N 89° 59' W		2	0.50	S 89° 59' E
	3	0.50	N 89° 59' W		3	0.50	S 89° 59' E
11	1	0.50	S 89° 59' W	12	1	0.50	N 89° 59' W
	2	0.50	N 89° 59' W		2	0.50	S 89° 59' E
	3	0.50	N 89° 59' W		3	0.50	S 89° 59' E
13	1	0.50	S 89° 59' W	14	1	0.50	N 89° 59' W
	2	0.50	N 89° 59' W		2	0.50	S 89° 59' E
	3	0.50	N 89° 59' W		3	0.50	S 89° 59' E
15	1	0.50	S 89° 59' W	16	1	0.50	N 89° 59' W
	2	0.50	N 89° 59' W		2	0.50	S 89° 59' E
	3	0.50	N 89° 59' W		3	0.50	S 89° 59' E
17	1	0.50	S 89° 59' W	18	1	0.50	N 89° 59' W
	2	0.50	N 89° 59' W		2	0.50	S 89° 59' E
	3	0.50	N 89° 59' W		3	0.50	S 89° 59' E
19	1	0.50	S 89° 59' W	20	1	0.50	N 89° 59' W
	2	0.50	N 89° 59' W		2	0.50	S 89° 59' E
	3	0.50	N 89° 59' W		3	0.50	S 89° 59' E
21	1	0.50	S 89° 59' W	22	1	0.50	N 89° 59' W
	2	0.50	N 89° 59' W		2	0.50	S 89° 59' E
	3	0.50	N 89° 59' W		3	0.50	S 89° 59' E
23	1	0.50	S 89° 59' W	24	1	0.50	N 89° 59' W
	2	0.50	N 89° 59' W		2	0.50	S 89° 59' E
	3	0.50	N 89° 59' W		3	0.50	S 89° 59' E
25	1	0.50	S 89° 59' W	26	1	0.50	N 89° 59' W
	2	0.50	N 89° 59' W		2	0.50	S 89° 59' E
	3	0.50	N 89° 59' W		3	0.50	S 89° 59' E
27	1	0.50	S 89° 59' W	28	1	0.50	N 89° 59' W
	2	0.50	N 89° 59' W		2	0.50	S 89° 59' E
	3	0.50	N 89° 59' W		3	0.50	S 89° 59' E
29	1	0.50	S 89° 59' W	30	1	0.50	N 89° 59' W
	2	0.50	N 89° 59' W		2	0.50	S 89° 59' E
	3	0.50	N 89° 59' W		3	0.50	S 89° 59' E
31	1	0.50	S 89° 59' W	32	1	0.50	N 89° 59' W
	2	0.50	N 89° 59' W		2	0.50	S 89° 59' E
	3	0.50	N 89° 59' W		3	0.50	S 89° 59' E

BEARING TREES CONTINUED ON SHEET 5 OF 7 .

BASIC TREE - POPLAR
SPR - SPRUCE
BIR - BIRCH
TRE - TAMARACK

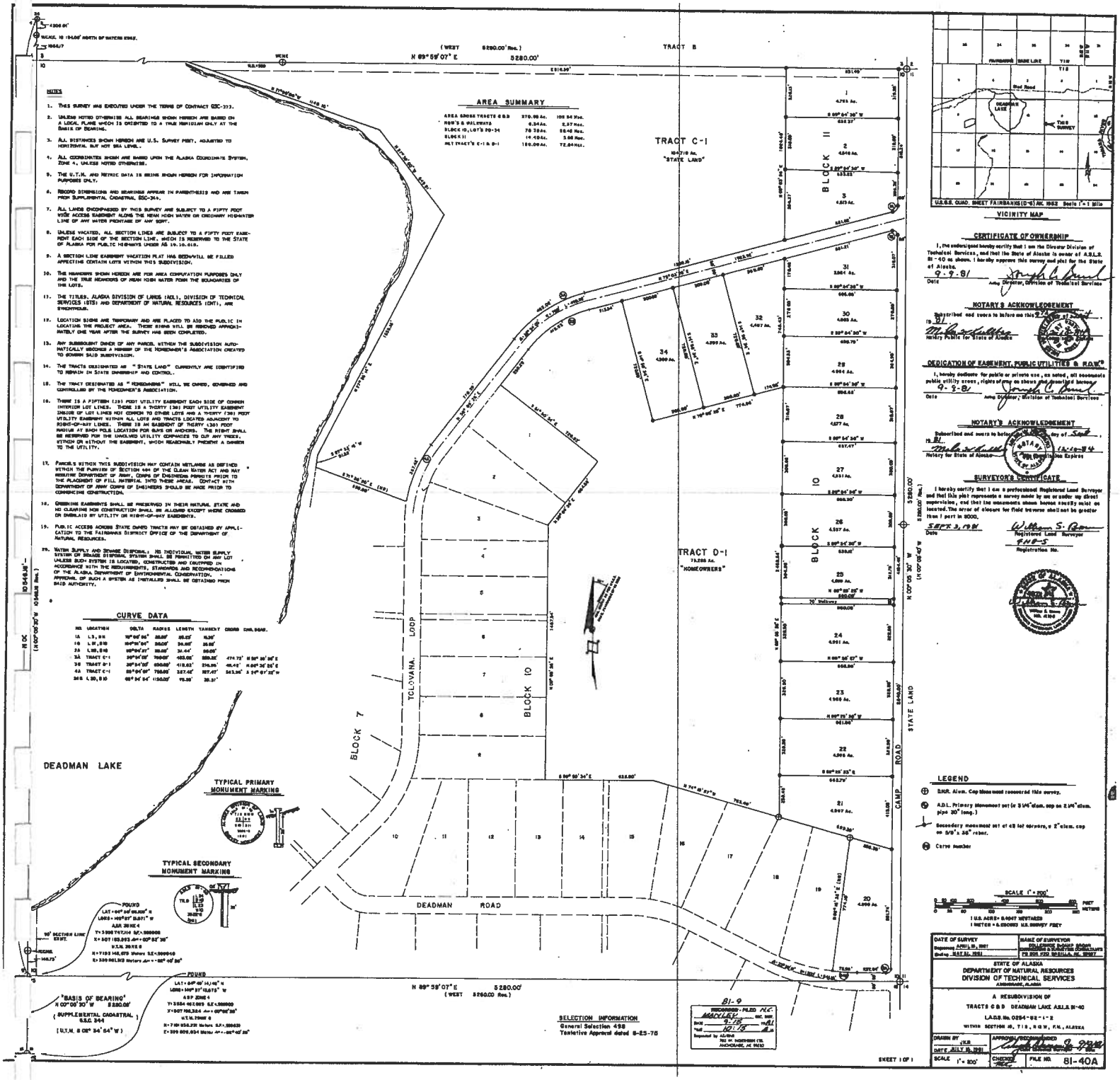

NOTES

1. THIS SURVEY WAS EXECUTED UNDER THE TERMS OF CONTRACT 02C-373.
2. UNLESS NOTED OTHERWISE ALL BEARINGS SHOWN HEREON ARE BASED ON A LOCAL PLANE WHICH IS ORIENTED TO A TRUE MERIDIAN ONLY AT THE BASIS OF BEARING.
3. ALL DISTANCES SHOWN HEREON ARE U.S. SURVEY FEET, ADJUSTED TO HORIZONTAL BUT NOT SEA LEVEL.
4. ALL COORDINATES SHOWN ARE BASED UPON THE ALASKA COORDINATE SYSTEM, ZONE 4, UNLESS NOTED OTHERWISE.
5. THE U.T.M. AND METRIC DATA IS BEING SHOWN HEREON FOR INFORMATION PURPOSES ONLY.
6. RECORD DIMENSIONS AND BEARINGS APPEAR IN PARENTHESIS AND ARE TAKEN FROM SUPPLEMENTAL CADASTRAL, 02C-344.
7. ALL LANDS ENCOMPASSED BY THIS SURVEY ARE SUBJECT TO A FIFTY FOOT WIDE ACCESS EASEMENT ALONG THE MEAN HIGH WATER OR ORDINARY HIGH-WATER LINE OF ANY WATER FRONTAGE OF ANY SORT.
8. UNLESS VACATED, ALL SECTION LINES ARE SUBJECT TO A FIFTY FOOT EASEMENT EACH SIDE OF THE SECTION LINE, WHICH IS RESERVED TO THE STATE OF ALASKA FOR PUBLIC HIGHWAYS UNDER AS 19.10.010.
9. A SECTION LINE EASEMENT VACATION PLAT HAS BEEN/WILL BE FILED AFFECTING CERTAIN LOTS WITHIN THIS SUBDIVISION.
10. THE MEANDERS SHOWN HEREON ARE FOR AREA COMPUTATION PURPOSES ONLY AND THE TRUE MEANDERS OF MEAN HIGH WATER FORM THE BOUNDARIES OF THE LOTS.
11. THE TITLES, ALASKA DIVISION OF LANDS (ADL), DIVISION OF TECHNICAL SERVICES (DTS) AND DEPARTMENT OF NATURAL RESOURCES (DNR), ARE SYNONYMOUS.
12. LOCATION SIGNS ARE TEMPORARY AND ARE PLACED TO AID THE PUBLIC IN LOCATING THE PROJECT AREA. THESE SIGNS WILL BE REMOVED APPROXIMATELY ONE YEAR AFTER THE SURVEY HAS BEEN COMPLETED.
13. ANY SUBSEQUENT OWNER OF ANY PARCEL WITHIN THE SUBDIVISION AUTOMATICALLY BECOMES A MEMBER OF THE HOMEOWNER'S ASSOCIATION CREATED TO GOVERN SAID SUBDIVISION.
14. THE TRACTS DESIGNATED AS " STATE LAND" CURRENTLY ARE IDENTIFIED TO REMAIN IN STATE OWNERSHIP AND CONTROL.
15. THE TRACT DESIGNATED AS " HOMEOWNERS" WILL BE OWNED, GOVERNED AND CONTROLLED BY THE HOMEOWNER'S ASSOCIATION.
16. THERE IS A FIFTEEN (15) FOOT UTILITY EASEMENT EACH SIDE OF COMMON INTERIOR LOT LINES. THERE IS A TWENTY (20) FOOT UTILITY EASEMENT INSIDE OF LOT LINES NOT COMMON TO OTHER LOTS AND A TWENTY (20) FOOT UTILITY EASEMENT WITHIN ALL LOTS AND TRACTS LOCATED ADJACENT TO RIGHT-OF-WAY LINES. THERE IS AN EASEMENT OF TWENTY (20) FOOT RADIUS AT EACH POLE LOCATION FOR GUYS OR ANCHORS. THE RIGHT SHALL BE RESERVED FOR THE UNOLVED UTILITY COMPANIES TO GUY ANY TREES, EITHER ON WITHOUT THE EASEMENT, WHICH REASONABLY PRESENT A DANGER TO THE UTILITY.
17. PARCELS WITHIN THIS SUBDIVISION MAY CONTAIN WETLANDS AS DEFINED WITHIN THE PURVIEW OF SECTION 404 OF THE CLEAN WATER ACT AND MAY REQUIRE DEPARTMENT OF ARMY, CORPS OF ENGINEERS PERMITS PRIOR TO THE PLACEMENT OF FILL MATERIAL INTO THESE AREAS. CONTACT WITH DEPARTMENT OF ARMY CORPS OF ENGINEERS SHOULD BE MADE PRIOR TO COMMENCING CONSTRUCTION.
18. CROSSING EASEMENTS SHALL BE PRESERVED IN THEIR NATURAL STATE AND NO CLEARING NOR CONSTRUCTION SHALL BE ALLOWED EXCEPT WERE CROSSED OR OVERLAID BY UTILITY OR RIGHT-OF-WAY EASEMENTS.
19. PUBLIC ACCESS ACROSS STATE OWNED TRACTS MAY BE OBTAINED BY APPLICATION TO THE FAIRBANKS DISTRICT OFFICE OF THE DEPARTMENT OF NATURAL RESOURCES.
20. WATER SUPPLY AND SEWAGE DISPOSAL: NO INDIVIDUAL WATER SUPPLY SYSTEM OR SEWAGE DISPOSAL SYSTEM SHALL BE PERMITTED ON ANY LOT UNLESS SUCH SYSTEM IS LOCATED, CONSTRUCTED AND OPERATED IN ACCORDANCE WITH THE REQUIREMENTS, STANDARDS AND RECOMMENDATIONS OF THE ALASKA DEPARTMENT OF ENVIRONMENTAL CONSERVATION. APPROVAL OF SUCH A SYSTEM AS INSTALLED SHALL BE OBTAINED FROM SAID AUTHORITY.

AREA SUMMARY

AREA GROSS TRACTS C & D	370.98 Ac.	100.54 Hec.
ROW'S & RAILWAYS	6.34 Ac.	2.57 Hec.
BLOCK 10, LOT'S 20-34	70.32 Ac.	28.46 Hec.
BLOCK 11	14.40 Ac.	5.66 Hec.
NET TRACT'S C-1 & D-1	180.09 Ac.	72.84 Hec.

CURVE DATA

NO	LOCATION	DELTA	RADIUS	LENGTH	TANGENT	CHORD	CHB. BEAR.
1A	L.S, RR	10° 00' 56"	25.00'	65.25'	16.26'		
1B	L.W, RR	104° 54' 00"	25.00'	30.00'	25.00'		
2A	L.W, RR	69° 54' 01"	25.00'	30.44'	28.00'		
3A	TRACT C-1	39° 54' 00"	700.00'	488.00'	255.32'	474.73'	N 69° 30' 30" E
3B	TRACT D-1	39° 54' 00"	650.00'	418.03'	216.35'	45.45'	N 69° 30' 30" E
4A	TRACT C-1	69° 54' 01"	750.00'	327.46'	167.47'	343.36'	S 74° 01' 32" W
3AB	L.W, RR	69° 54' 54"	150.00'	93.33'	30.31'		

SURVEY TIE

WCMC, 18 19.66' NORTH OF WATERS EDGE.
N 1066.7
E 4306.04'

BASIS OF BEARING
N 00° 08' 30" W 5280.00'
(SUPPLEMENTAL CADASTRAL G.S.C. 344)
[U.T.M. 8 0E° 54' 54" W)

FOUND
LAT = 64° 56' 14.16" N
LONG = 149° 51' 12.675" W
ASP ZONE 4
Y= 2554 462.089 E= 388000
X= 807 982.364 Mark = 00° 00' 00"
U.T.M. ZONE 8
N = 7 191 858.231 Meters E.F. = 558639
E = 599 809.634 Meters Mark = -00° 40' 26"

FOUND
LAT = 64° 56' 14.16" N
LONG = 149° 51' 12.675" W
ASP ZONE 4
Y= 2554 462.089 E= 388000
X= 807 982.364 Mark = 00° 00' 00"
U.T.M. ZONE 8
N = 7 191 858.231 Meters E.F. = 558639
E = 599 809.634 Meters Mark = -00° 40' 26"

SELECTION INFORMATION
General Selection 498
Tentative Approval dated 8-25-75

81-9
RECORDED - FILED - N.C.
MACKEY
DATE 9-15 1981
TIME 10:15 AM
Requested by ADL#64
NO. OF NODDINGS 170
ANCHORAGE, AK 99510

SHEET 1 OF 1

VICINITY MAP

CERTIFICATE OF OWNERSHIP

I, the undersigned hereby certify that I am the Director Division of Technical Services, and that the State of Alaska is owner of A.D.L.S. 81-40 as shown. I hereby approve this survey and plat for the State of Alaska.

9-9-81
Date

Acting Director, Division of Technical Services

NOTARY'S ACKNOWLEDGEMENT

Subscribed and sworn to before me this 9th day of Sept.
19 81.

Notary Public for State of Alaska

DEDICATION OF EASEMENT, PUBLIC UTILITIES & R.O.W.'S

I, hereby dedicate for public or private use, as noted, all easements public utility areas, rights of way as shown and described hereon.

9-9-81
Date

Acting Director, Division of Technical Services

NOTARY'S ACKNOWLEDGEMENT

Subscribed and sworn to before me this 9th day of Sept.
19 81.

Notary for State of Alaska — My Commission Expires 12-10-84

SURVEYOR'S CERTIFICATE

I hereby certify that I am a professional Registered Land Surveyor and that this plat represents a survey made by me or under my direct supervision, and that the monuments shown hereon exactly exist as located. The error of closure for field traverse shall not be greater than 1 part in 5000.

SEPT 3, 1981
Date

William S. Ross
Registered Land Surveyor
5405-S
Registration No.

LEGEND

- BLM. Alum. Cap Monument recovered this survey.
- A.D.L. Primary Monument set (or 3 1/4" diam. cap on 2 1/4" diam. pipe 30" long.)
- Secondary monument set at all lot corners, a 2" diam. cap on 5/8" x 36" rebar.
- Curve Number

DATE OF SURVEY: Beginning APRIL 15, 1981; Ending MAY 31, 1981	NAME OF SURVEYOR: WILLIAM S. ROSS, REGISTERED LAND SURVEYOR & ASSOCIATES, P.O. BOX 1232, NOVILLA, AK. 99827

STATE OF ALASKA
DEPARTMENT OF NATURAL RESOURCES
DIVISION OF TECHNICAL SERVICES
ANCHORAGE, ALASKA

A RESUBDIVISION OF
TRACTS C & D DEADMAN LAKE A.D.L.S. 81-40
L.A.D.S. No. 0294-82-1-2
WITHIN SECTION 10, T11S, R5W, F.M., ALASKA

DRAWN BY: JKB	APPROVAL RECOMMENDED: [signature]		
DATE: JULY 15, 1981	CHECKED: WSR	FILE NO.	81-40A
SCALE: 1" = 200'			

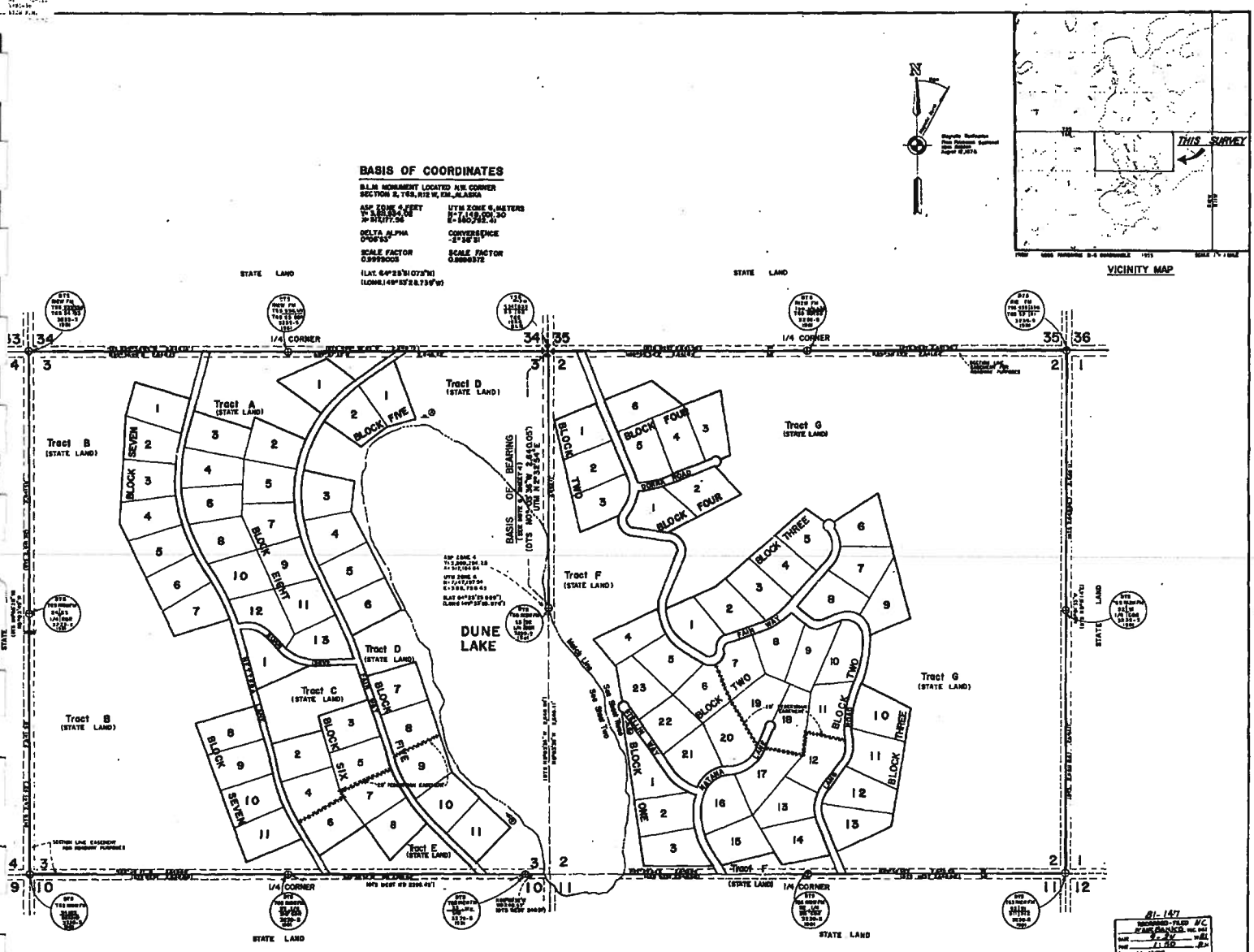

ACREAGE SUMMARY	ACRES	(HECTARES)	
LOTS	430.929	174.397	
ROW	40.112	16.235	
TRACTS	646.82	261.77	
WATER	162.63	65.82	
TOTAL	1280.49	518.22	GROSS
	430.929	174.397	NET

SELECTION INFORMATION
General Selection 1039
Tentative Approval dated 2-11-80
Patent No. 50-81-0084 dated 12-2-80

LEGEND
- RECOVERED BLM BRASS CAP MONUMENT
- RECOVERED BTS PRIMARY MONUMENT
- PRIMARY BTS MONUMENT SET THIS SURVEY
- 5/8" x 30" REBAR WITH ALUM. CAP SET THIS SURVEY
- ( ) RECORD DATA
- BTS SURVEY IDENTIFICATION RING

AMENDED PLAT

DATE OF SURVEY: Beginning 8-13-81, Ending 8-18-81
NAME OF SURVEYOR: Tim Swanson - Pacific Design Assoc., 3455 University Ave., Fairbanks, Alaska

STATE OF ALASKA
DEPARTMENT OF NATURAL RESOURCES
DIVISION OF TECHNICAL SERVICES
FAIRBANKS, ALASKA

ALASKA STATE LAND SURVEY No. 81-56
WITHIN SECTIONS 2 & 3
TOWNSHIP 6 SOUTH, RANGE 12 WEST,
FAIRBANKS MERIDIAN, ALASKA

SURVEY BY: C.A.S. DATE: 8-18-81
APPROVAL RECOMMENDED: [signature] 10/4/81
Chief, Cadastral Survey — Date
SCALE: 1" = 400' CHECKED: [signature] FILE NO. 81-56

81-147
RECORDED - FILED: FC
FAIRBANKS, REC. DIST.
DATE 8-24
TIME 11:50 AM
Returned by MESSENGER
[illegible] of HOWARD LEE
ANCHORAGE, ALASKA

82-112
RECORDED - FILED: FC
FAIRBANKS REC. DIST.
DATE 8-9
TIME 3:45 P.M.
Deputy DEPUTY
Carol Parker
Recorder

DUNE LAKE SUBDIVISION
G.S.C.-304/335

82-112
SHEET 1 OF 4

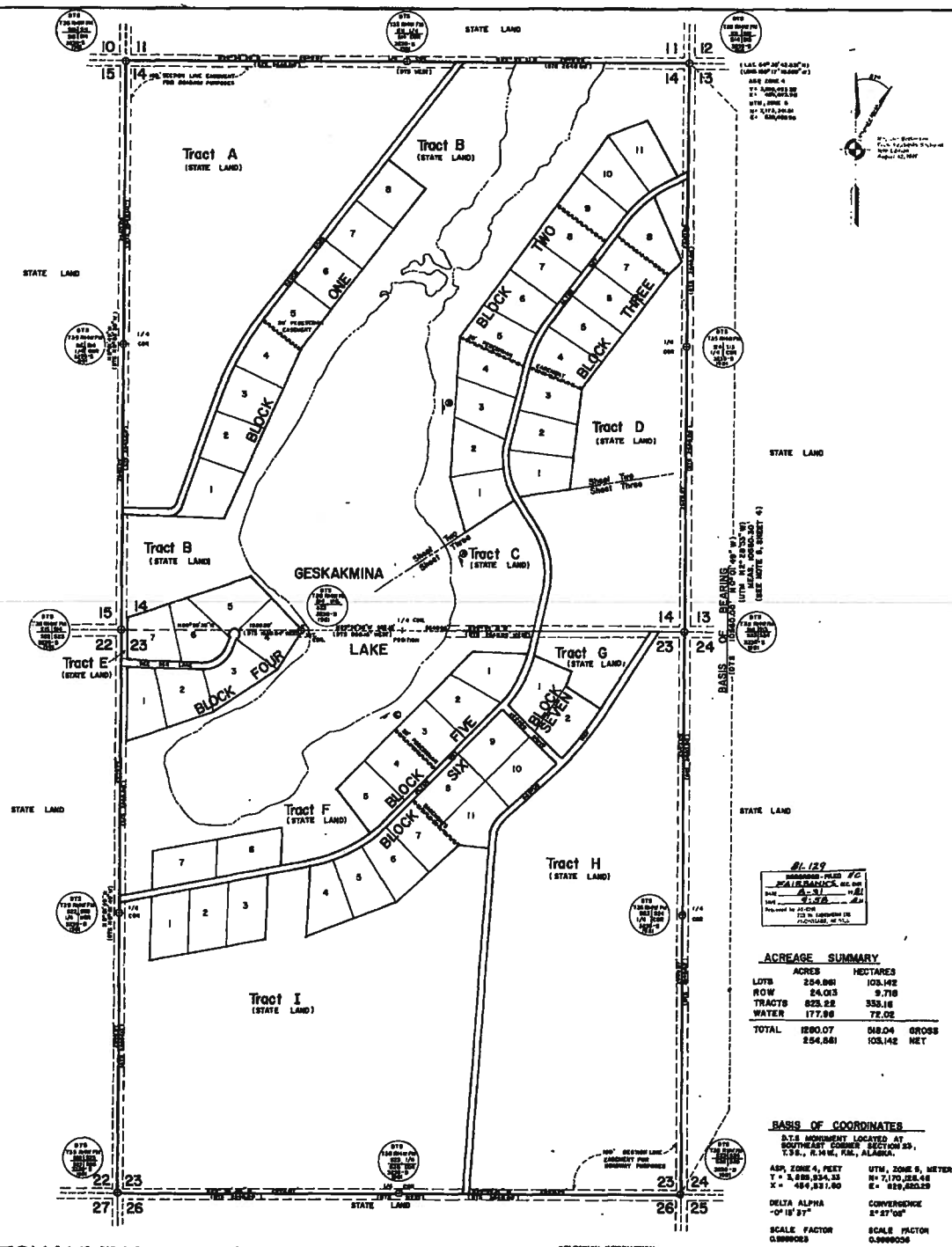

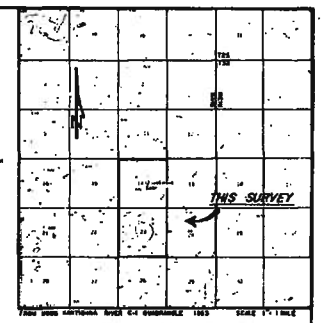

VICINITY MAP

81-129
FAIRBANKS
8-31
9:58

LEGEND

- (A) DTS SURVEY IDENTIFICATION SIGNS
- RECOVERED DTS PRIMARY MONUMENT
- ( ) RECORD DATA

ACREAGE SUMMARY

	ACRES	HECTARES	
LOTS	254.861	103.142	
ROW	24.013	9.718	
TRACTS	823.22	333.16	
WATER	177.96	72.02	
TOTAL	1280.07	518.04	GROSS
	254.861	103.142	NET

SCALE: 1" = 400'

BASIS OF COORDINATES

D.T.S MONUMENT LOCATED AT SOUTHEAST CORNER SECTION 23, T.3S., R.14W., F.M., ALASKA.

ASP, ZONE 4, FEET
Y = 3,885,934.33
X = 454,831.60

UTM, ZONE 6, METERS
N= 7,170,128.46
E= 829,620.29

DELTA ALPHA
-0° 15' 37"

CONVERGENCE
2° 27' 08"

SCALE FACTOR
0.9999023

SCALE FACTOR
0.9999036

(LAT. 64° 37' 58.600" N)
(LONG. 150° 17' 16.461" W)

GESKAKMINA LAKE SUBDIVISION

G.S.C. 305 / 336

SELECTION INFORMATION
General Selection 2395
Tentative Approval dated 5-29-80

DATE OF SURVEY
Beginning 9/3/81
Ending 7/19/81

NAME OF SURVEYOR
Tom Rosenbaum-Rasa Design Assoc.
549 University Ave.
Fairbanks, Alaska

STATE OF ALASKA
DEPARTMENT OF NATURAL RESOURCES
DIVISION OF TECHNICAL SERVICES
ANCHORAGE, ALASKA

L.A.S.S. NO. 0261-82-1-2
ALASKA STATE LAND SURVEY No. 81-55
WITHIN: SECTION 14 & 23,
TOWNSHIP 3 SOUTH, RANGE 14 WEST
FAIRBANKS MERIDIAN, ALASKA

DRAWN BY: T.L.R.
DATE 8/2/81
APPROVAL RECOMMENDED
Chief Cadastral Surveyor
Date 8/26/87
SCALE 1" = 400'
CHECKED
FILE NO. 81-55

SHEET 1 OF 4

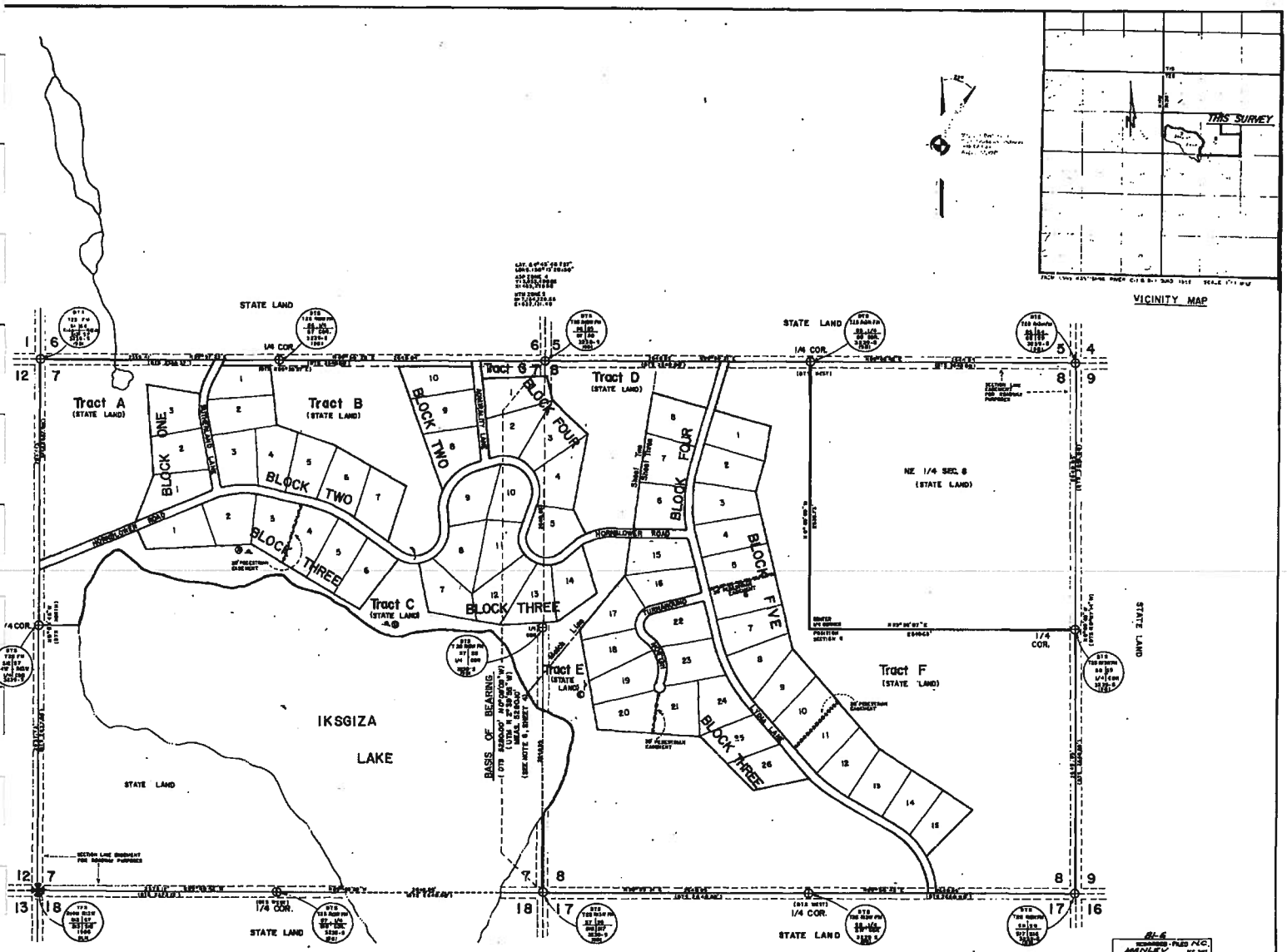

ACREAGE SUMMARY

	ACRES	HECTARES	
LOTS	294.631	119.322	
R O W	54.226	13.854	
TRACTS	433.00	176.04	
WATER	218.00	88.22	
TOTAL	982.08	397.44	GROSS
	294.831	119.322	NET

BASIS OF COORDINATES

D.T.S. MONUMENT LOCATED AT SOUTHWEST CORNER OF SECTION 8, T.12S., R.13W., FM., ALASKA.

ASP, ZONE 4, FEET
Y = 2502526.49
X = 486152.08

UTM, ZONE 5, METERS
N = 7628923.26
E = 632936.24

DELTA ALPHA
-0°12' 04"

CONVERGENCE
2°30'46"

SCALE FACTOR
0.9999014

SCALE FACTOR
0.9999941

[LAT. 64°49' 54.328" N.]
[LONG. 150° 12' 19.825" W.]

SELECTION INFORMATION

General Selection 816
Tentative Approval dated 4-15-62
Patent No. 50-76-0060 dated 8-16-76

LEGEND

- RECOVERED BLM BRASS CAP MONUMENT
- RECOVERED BTS PRIMARY MONUMENT
- ( ) RECORD DATA
- (8) BTS SURVEY IDENTIFICATION SIGNS

SCALE: 1" = 400'

DATE OF SURVEY	NAME OF SURVEYOR
BEGUN: 7-24-81	Tom Rossiter, BLM Cadastral Asst. 605 University Ave. Fairbanks, Alaska
ENDED: 8-4-81	

STATE OF ALASKA
DEPARTMENT OF NATURAL RESOURCES
DIVISION OF TECHNICAL SERVICES
FAIRBANKS, ALASKA

L.A.S.S. NO. 8295-82-11-3

ALASKA STATE LAND SURVEY No. 81-54

WITHIN: SECTION 7 & 8,
TOWNSHIP 2 SOUTH, RANGE 13 WEST,
FAIRBANKS MERIDIAN, ALASKA

DRAWN BY:	APPROVAL RECOMMENDED:	
DATE: 8-4-81	Chief, Cadastral Survey	Date: 11/26/81
SCALE: 1"=400'	CHECKED	FILE NO. 81-54

SHEET 1 OF 4

IKSGIZA LAKE SUBDIVISION

G.S.C.- 307/339

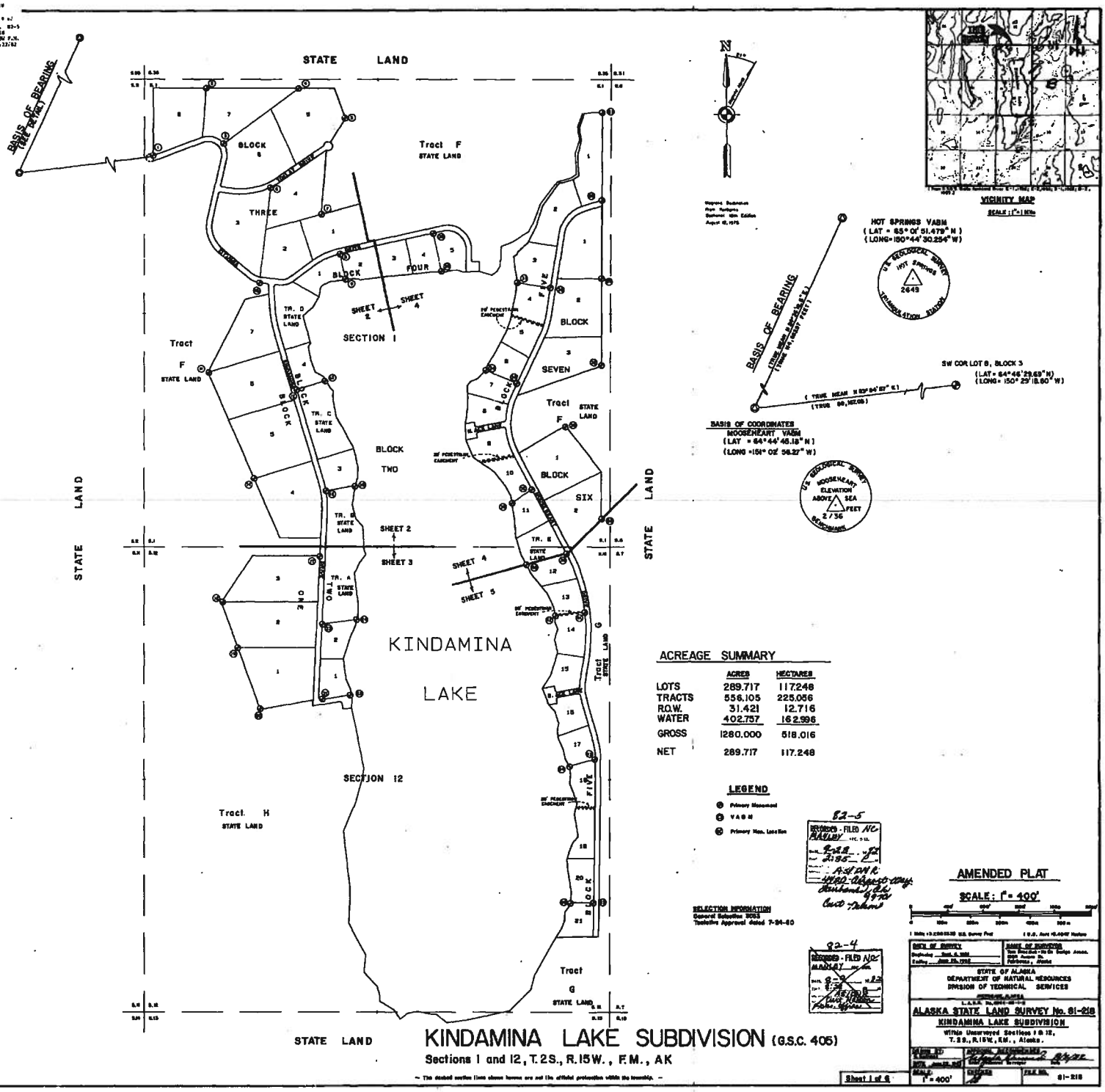

ACREAGE SUMMARY

	ACRES	HECTARES
LOTS	289.717	117.248
TRACTS	556.105	225.056
R.O.W.	31.421	12.716
WATER	402.757	162.996
GROSS	1280.000	518.016
NET	289.717	117.248

LEGEND

- Primary Monument
- VABM
- Primary Mon. Location

82-5
RECORDED - FILED NC
RAILWAY
REC. DIST.
8-18-82
0135
A.M. P.M.

82-4
RECORDED - FILED NC
MARKET
REC. DIST.
8-18-82
0135
A.M. P.M.

SELECTION INFORMATION
General Selection 2063
Tentative Approval dated 7-24-80

AMENDED PLAT

SCALE: 1" = 400'

DATE OF SURVEY
Beginning Sept. 6, 1981
Ending June 28, 1982

NAME OF SURVEYOR

STATE OF ALASKA
DEPARTMENT OF NATURAL RESOURCES
DIVISION OF TECHNICAL SERVICES

ALASKA STATE LAND SURVEY No. 81-218

KINDAMINA LAKE SUBDIVISION (G.S.C. 405)

Sections 1 and 12, T. 2 S., R. 15 W., F.M., AK

Within Unsurveyed Sections 1 & 12,
T. 2 S., R. 15 W., F.M., Alaska.

APPROVED
DATE
8/24/82

SCALE
1" = 400'

CHECKED

FILE NO.
81-218

Sheet 1 of 6

-- The dashed section lines shown hereon are not the official projection within the township. --

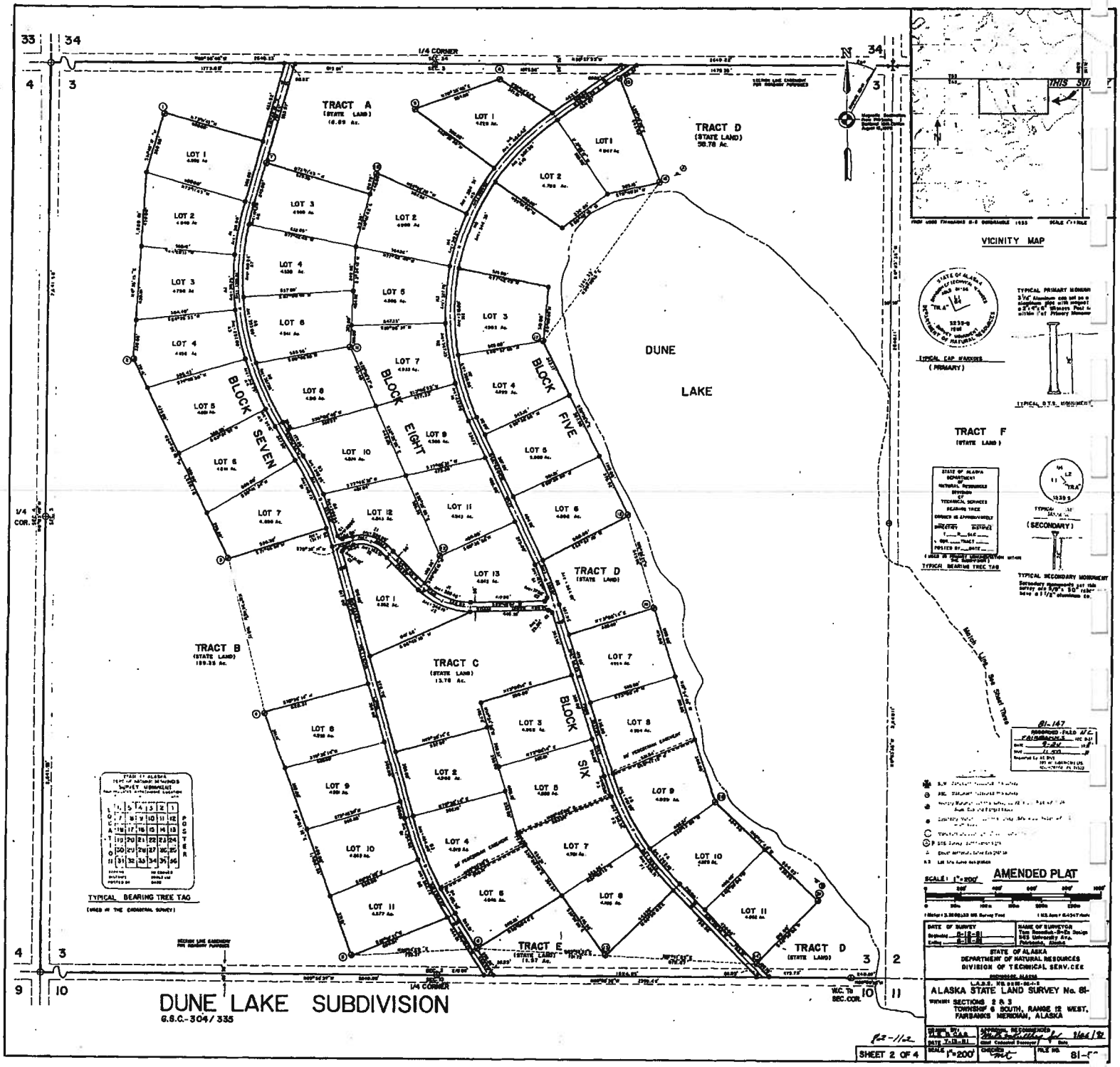
TRACT A
(STATE LAND)
16.89 Ac.
TRACT D
(STATE LAND)
36.76 Ac.
DUNE
LAKE
BLOCK SEVEN
BLOCK EIGHT
BLOCK FIVE
BLOCK SIX
TRACT B
(STATE LAND)
189.35 Ac.
TRACT C
(STATE LAND)
13.76 Ac.
TRACT D
(STATE LAND)
TRACT E
(STATE LAND)
TRACT D
(STATE LAND)
TRACT F
(STATE LAND)
VICINITY MAP
TYPICAL CAP MARKING
(PRIMARY)
TYPICAL PRIMARY MONUMENT
TYPICAL BEARING TREE TAG
TYPICAL SECONDARY MONUMENT
(SECONDARY)
AMENDED PLAT
SCALE 1"=200'
DUNE LAKE SUBDIVISION
G.S.C.-304/335
ALASKA STATE LAND SURVEY No. 81-
SECTIONS 2 & 3
TOWNSHIP 6 SOUTH, RANGE 12 WEST,
FAIRBANKS MERIDIAN, ALASKA
STATE OF ALASKA
DEPARTMENT OF NATURAL RESOURCES
DIVISION OF TECHNICAL SERVICES
SHEET 2 OF 4