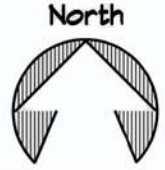
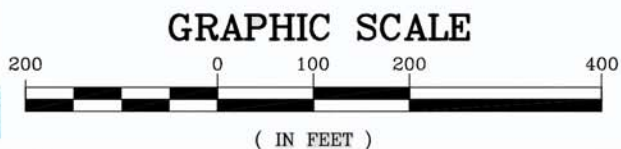
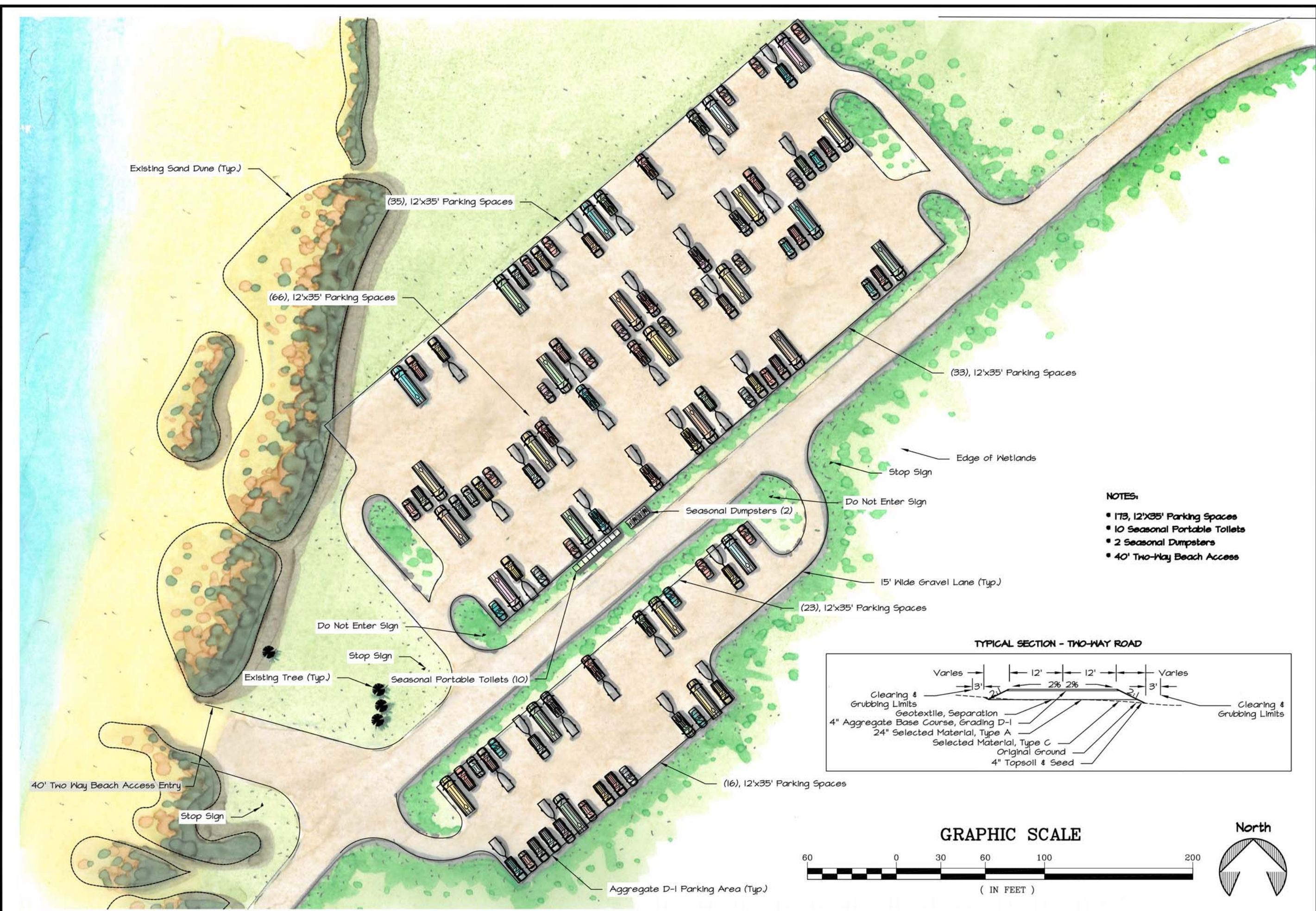


SEE DETAIL 1

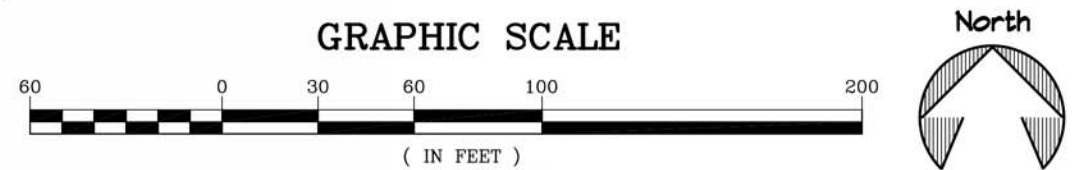
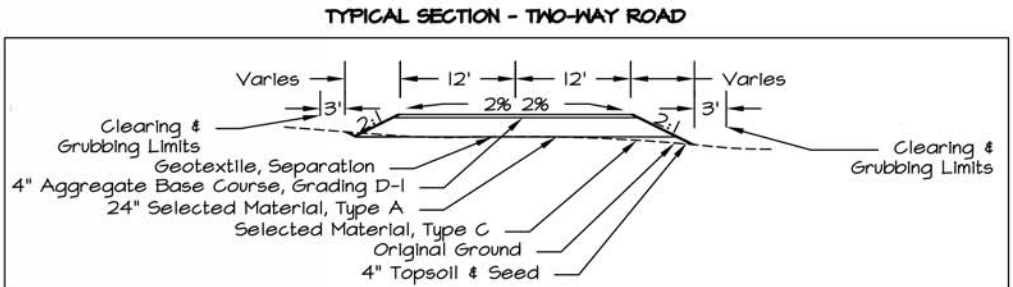
SEE DETAIL 2

- NOTES:**
- 250, 12'x35' Parking Spaces
  - 15, 12'x100' RV Pull-Through Spaces
  - 50, 12'x25' Dune Nose-In Parking Spaces
  - 20 Seasonal Portable Toilets
  - 4 Seasonal Dumpsters
  - 40' Two-Way Beach Access





- NOTES:**
- 173, 12'x35' Parking Spaces
  - 10 Seasonal Portable Toilets
  - 2 Seasonal Dumpsters
  - 40' Two-Way Beach Access



STATE OF ALASKA DEPARTMENT OF NATURAL RESOURCES  
 Kasloff Special Use Area  
 Site Improvements  
 PROJECT No. TXXXX-X  
 North Side  
 Maximum Build-out Detail 1



PREPARED: AMR  
 DRAWN: AMR  
 REVIEWED: LMR  
 DATE: 10/01/2015

SHEET  
 2  
 OF 3 SHEETS



Existing Gravel Road (Typ.)  
 Stop Sign  
 Do Not Enter Sign  
 (12), 12'x35' Parking Spaces  
 (31), 12'x35' Parking Spaces

(10), Seasonal Portable Toilets (Typ.)  
 (2), Seasonal Dumpsters (Typ.)

Nose-In Parking  
 (50), 12'x25' Spaces (Typ.)

(12), 12'x35' Parking Spaces

3' Min. Dia. Barrier Rock (Typ.)  
 (15), 12'x100' Parking Spaces

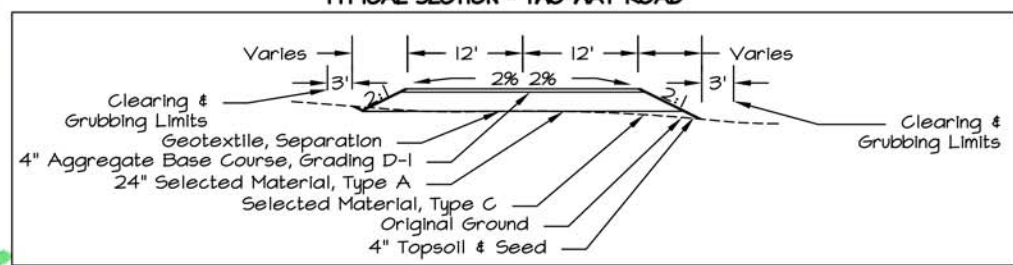
(22), 12'x35' Parking Spaces

Aggregate D-1 Parking Area (Typ.)

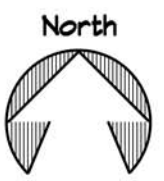
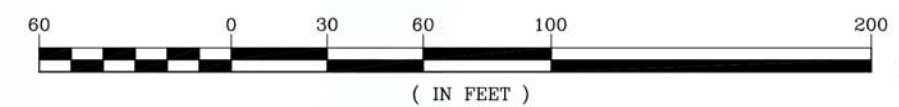
**NOTES:**

- 71, 12'x35' Parking Spaces
- 15, 12'x100' RV Pull-Through Spaces
- 50, 12'x25' Dune Nose-In Parking Spaces
- 10 Seasonal Portable Toilets
- 2 Seasonal Dumpsters

**TYPICAL SECTION - TWO-WAY ROAD**



**GRAPHIC SCALE**



PREPARED: AMR  
 DRAWN: AMR  
 REVIEWED: LMR  
 DATE: 10/07/2015

SHEET  
**3**  
 OF 3 SHEETS