











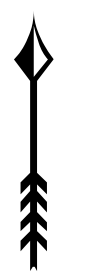


Jonesville Public Use Area Southcentral Region General Land Status

Legend

-  State Lands
-  Private Lands
-  BLM Lands
-  Municipal Entitlement
-  Native Lands
-  Native-selected Lands
-  State-selected and Topfiled Lands
-  Jonesville Public Use Area
-  Matanuska Valley Moose Range, LDA
-  Legislatively Designated Area
-  PLS_Township
-  River



This map is for graphic representation only. It is intended to be used as a guide only and may not show the exact location of existing surveyed parcels or show all easements and reservations. Source documents remain the official record.

USGS Quad 1:63,360
Anchorage C-5, C-6, D-5, D-6

