BLYING SOUND (D-7) QUADRANGLE
ALASKA
1:63 360 SERIES (TOPOGRAPHIC)

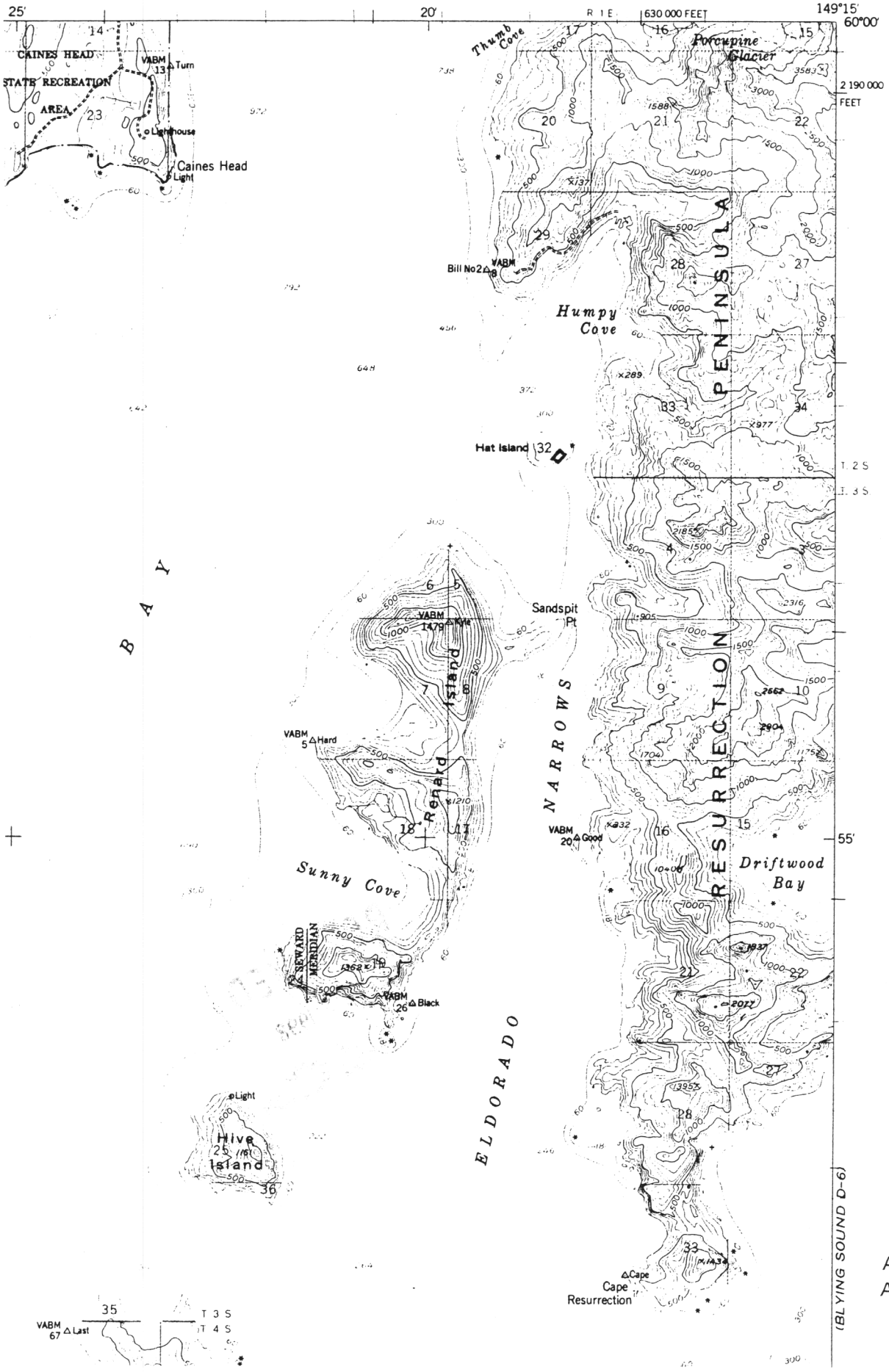

Attachment # 1
ADL No. 226566

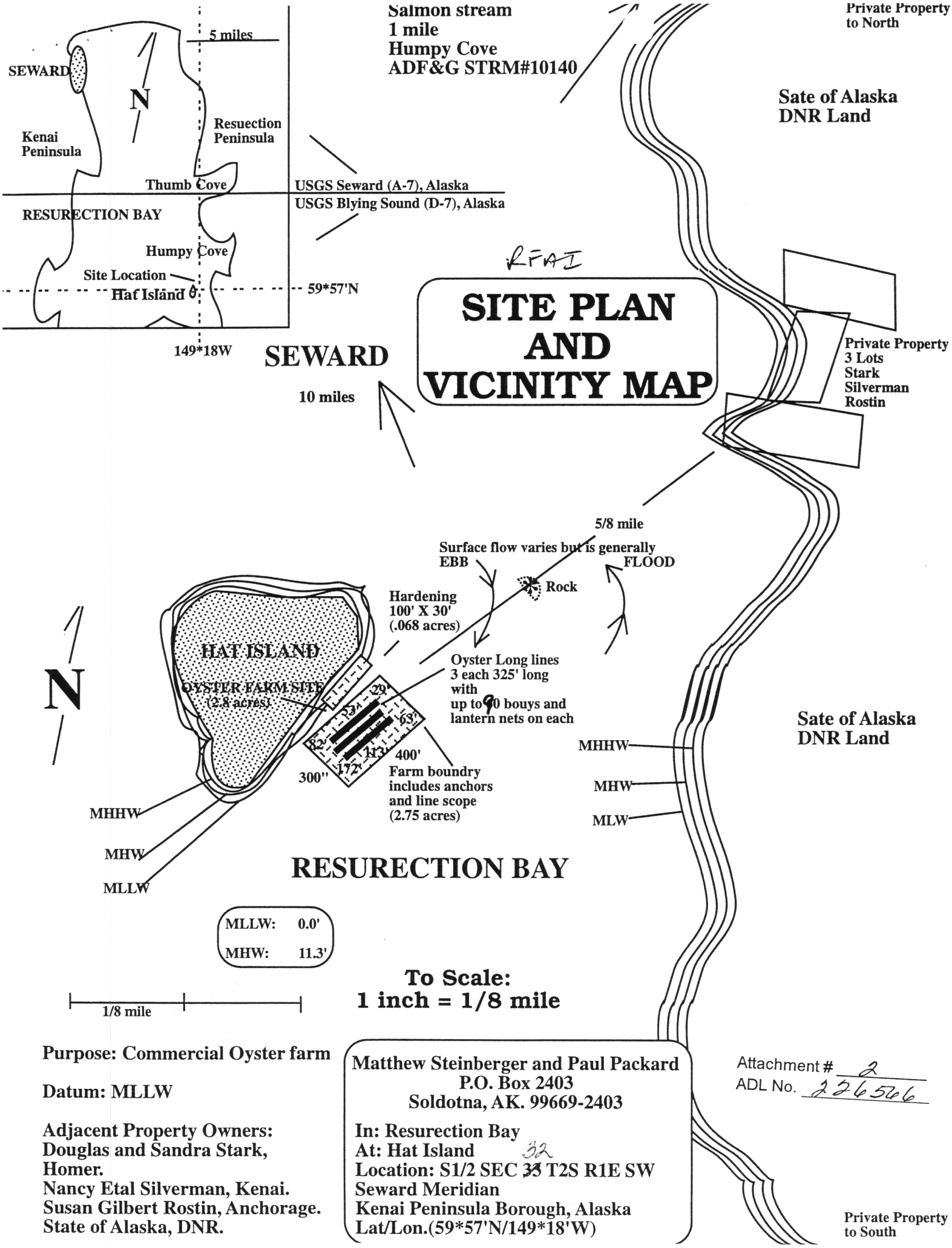

Purpose: Commercial Oyster farm

Datum: MLLW

Adjacent Property Owners:
Douglas and Sandra Stark, Homer.
Nancy Etal Silverman, Kenai.
Susan Gilbert Rostin, Anchorage.
State of Alaska, DNR.

Matthew Steinberger and Paul Packard
P.O. Box 2403
Soldotna, AK. 99669-2403

In: Resurection Bay
At: Hat Island
Location: S1/2 SEC ~~33~~ 32 T2S R1E SW
Seward Meridian
Kenai Peninsula Borough, Alaska
Lat/Lon.(59*57'N/149*18'W)

Attachment # 2
ADL No. 226566

1 INCH = 50'

DETAILED DRAWING

TOP VIEW

Matthew Steinberger and Paul Packard
P.O. Box 2403
Soldotna, AK. 99669-2403

In: Resurection Bay
At: Hat Island
Location: s1/2 SEC ~~33~~ 32 T2S R1E SW
Seward Meridian
Kenai Peninsula Borough, Alaska
Lat/Lon (59*57'N/149*18'W

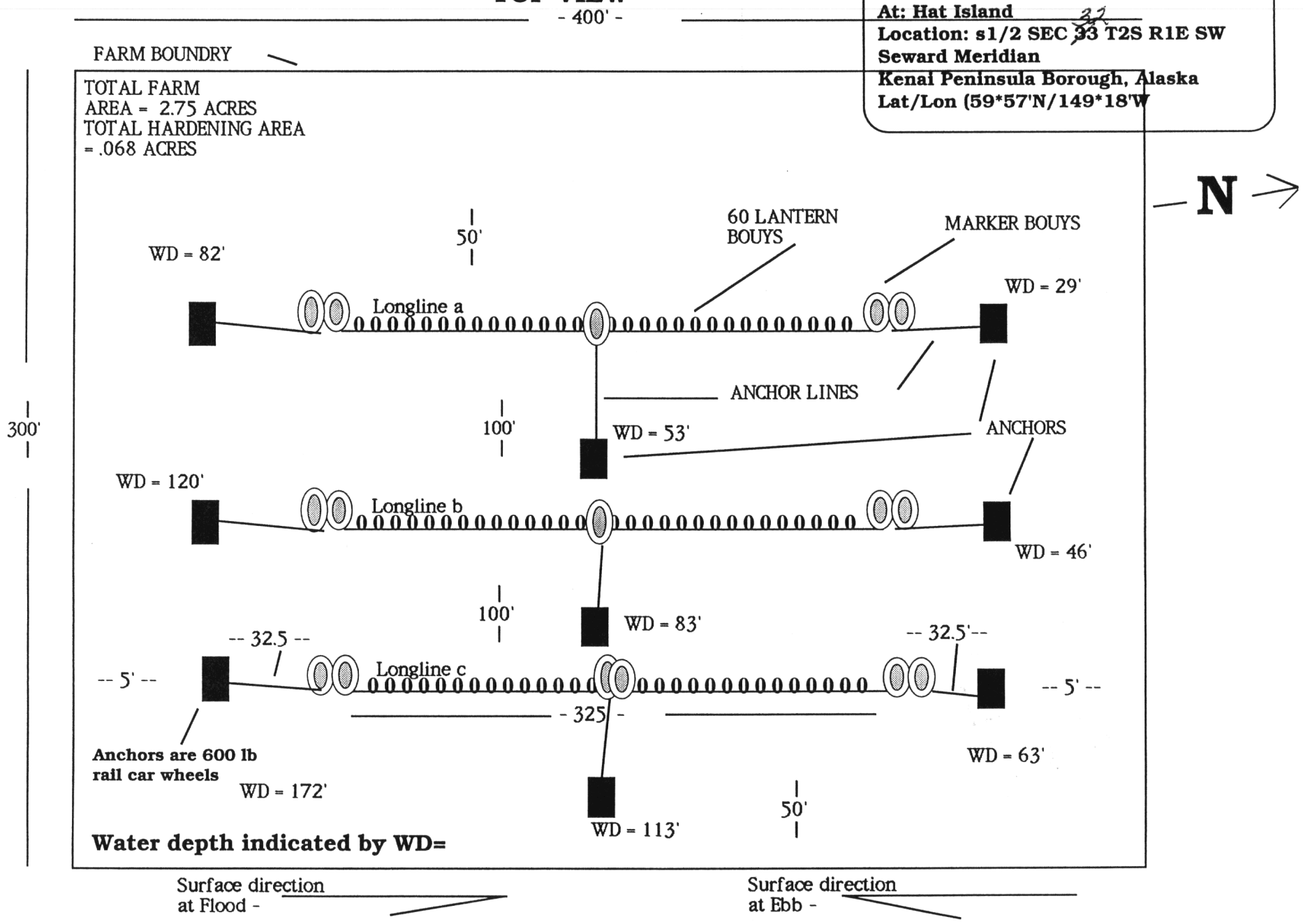

Attachment # 3
ADL No. 226564

Matthew Steinberger and Paul Packard
P.O. Box 2403
Soldotna, AK. 99669-2403

In: Resurection Bay
At: Hat Island
Location: s1/2 SEC ~~33~~ 32 T2S R1E SW
Seward Meridian
Kenai Peninsula Borough, Alaska

DETAIL DRAWING CROSS SECTIONAL

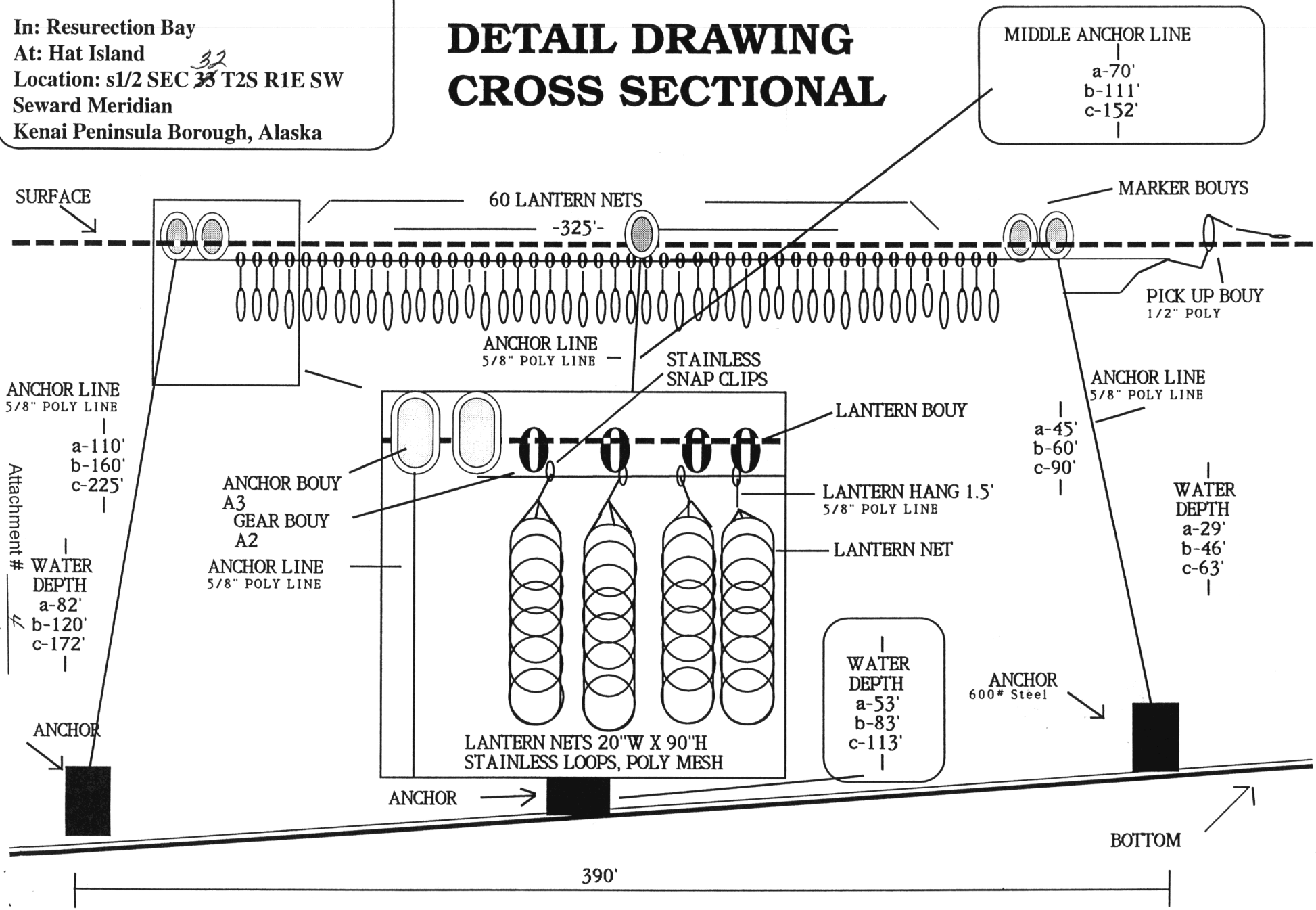

Attachment # 4
ADL No. 226566

DETAILED VIEW F RFAI

Hardening/Defouling Area

100' X 30' (.068 ACRE)

In intertidal zone

Matthew Steinber, and Paul Packard
P.O. Box 2403
Soldotna, AK. 99669-2403

In: Resurection Bay
At: Hat Island
Location: S1/2 SEC ~~33~~ 32 T2S R1E SW
Seward Meridian
Kenai Peninsula Borough, Alaska
Lat/Lon.(59*57'N/149*18'W)

NOT TO SCALE

TOP VIEW

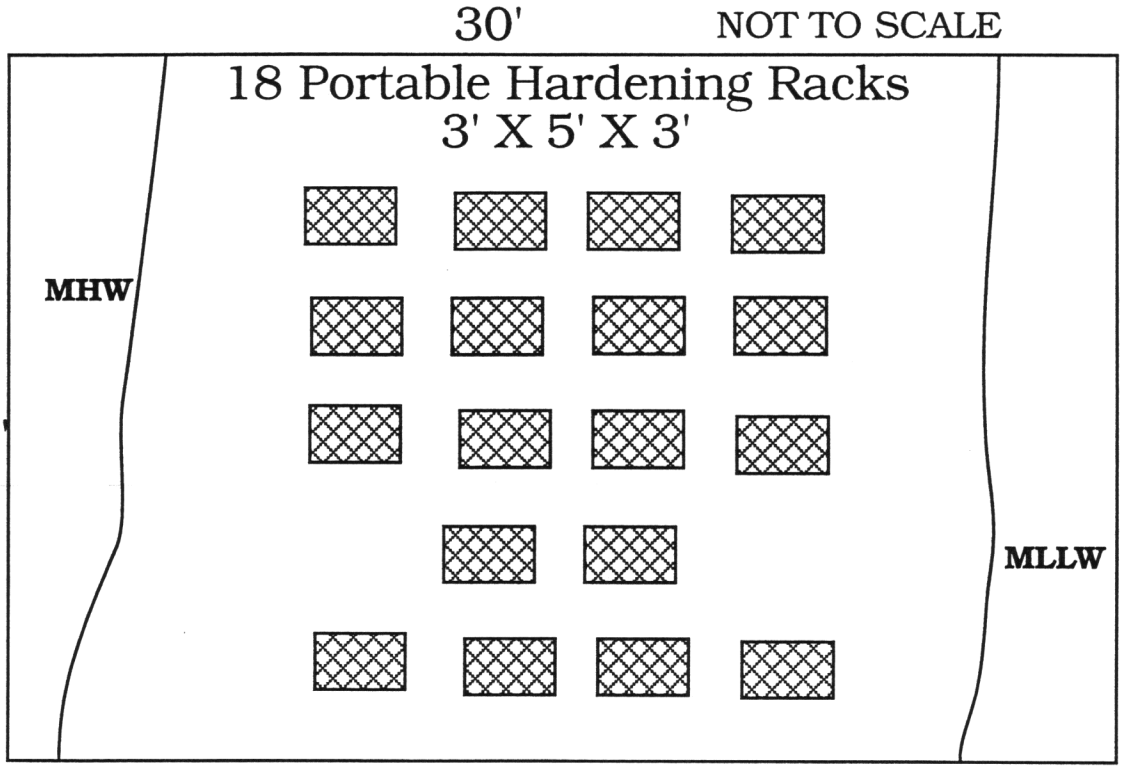

SIDE VIEW

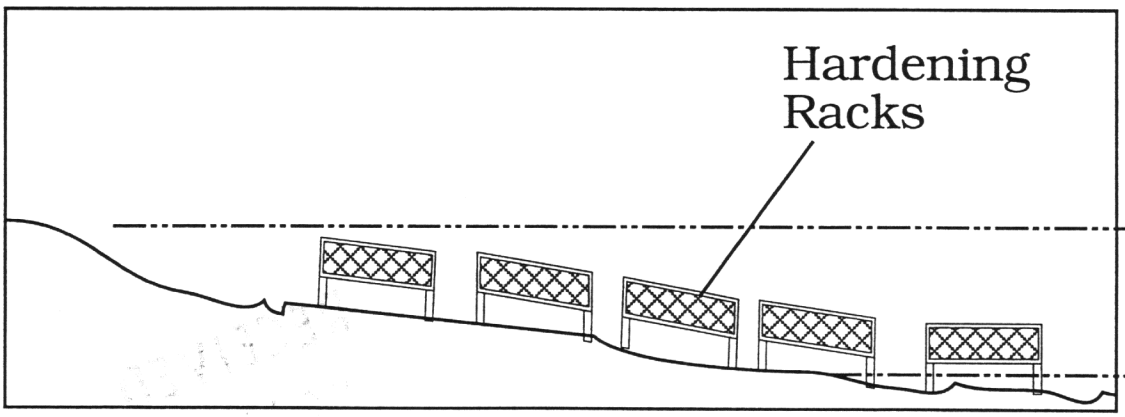

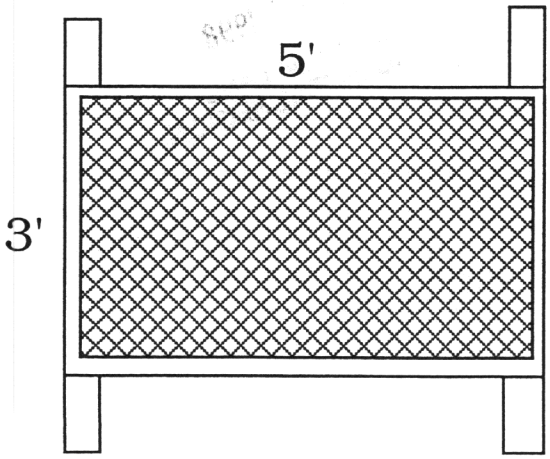

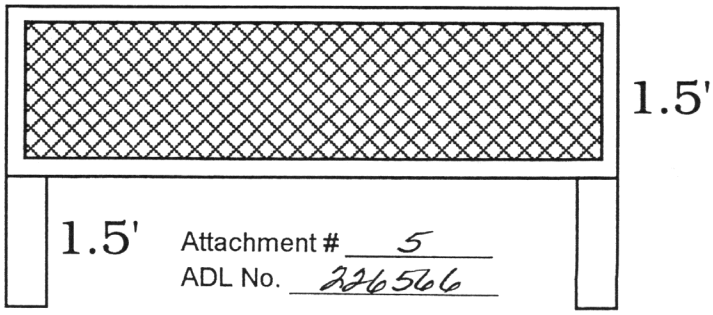

Attachment # 5
ADL No. 226566