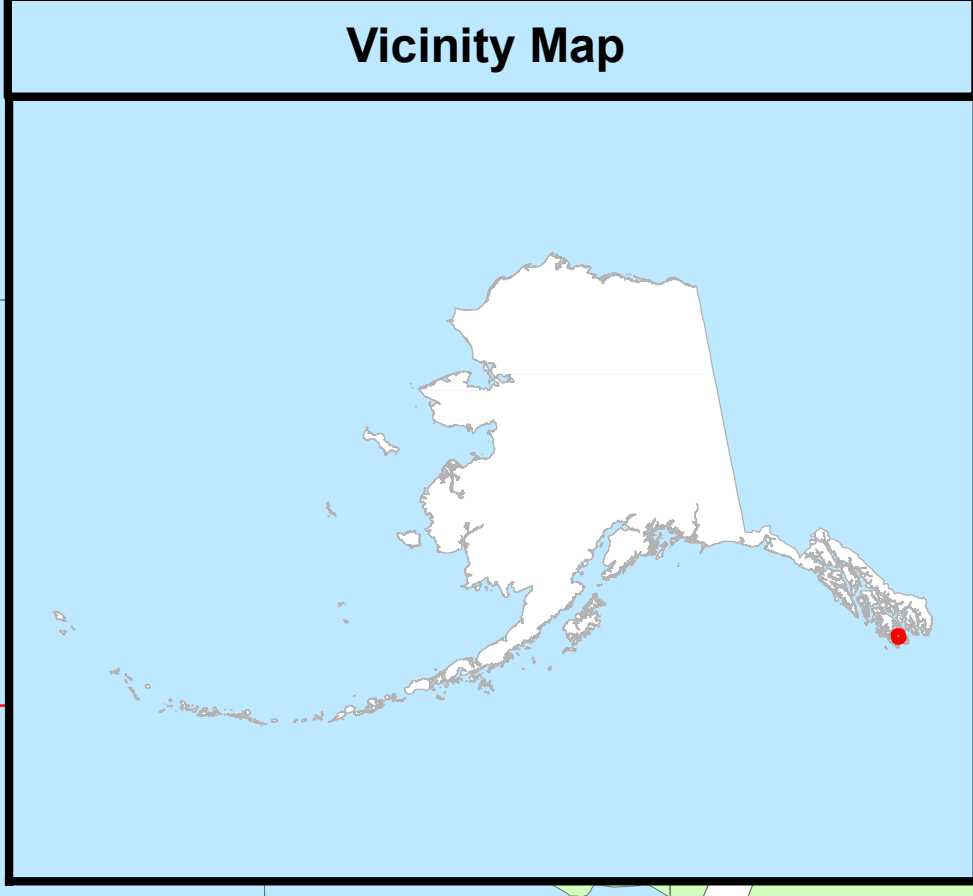
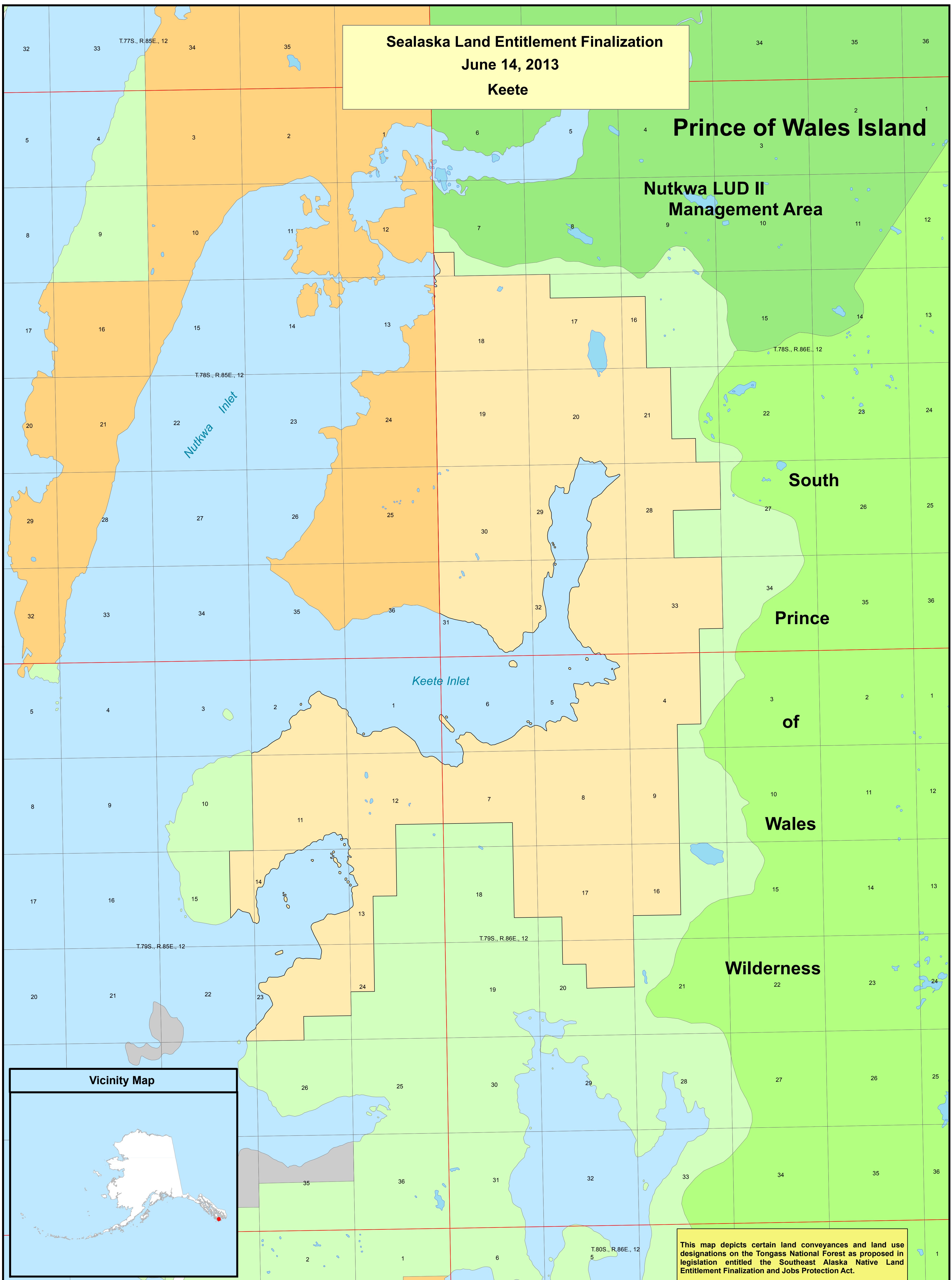


Sealaska Land Entitlement Finalization
June 14, 2013
Keete



This map depicts certain land conveyances and land use designations on the Tongass National Forest as proposed in legislation entitled the Southeast Alaska Native Land Entitlement Finalization and Jobs Protection Act.

References
 This map was prepared at the request of the Senate Committee on Energy and Natural Resources.

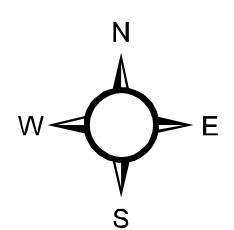
Synopsis: Southeast Alaska Native Land Entitlement Finalization and Jobs Protection Act - Authorizes Sealaska Corporation, the Regional Corporation for southeast Alaska, to select and receive conveyance of its remaining land entitlement under the Alaska Native Claims Settlement Act (ANCSA), and establishes additional conservation areas on the Tongass National Forest.

Disclaimer
 The USDA Forest Service makes no warranty, expressed or implied regarding the data displayed on this map, and reserves the right to correct, update, modify, or replace this information without notification.

Map Date: June 14, 2013



- Legend**
- Sealaska Selections Sec 3 (b) (1)
 - Existing Native Corporation Land
 - State Land
 - Private Land
 - National Forest System Lands**
 - Wilderness
 - Existing Land Use Designation II
 - Other National Forest System Land



Southeast Alaska Native Land Entitlement Finalization and Jobs Protection Act

Legislative Map: Senate Bill 340

Keete
11,872 Acres



U.S. Forest Service - Alaska Region
 Tongass National Forest



U.S. Congressional District, Alaska

Copies of this map are available for public inspection in the Office of the Regional Forester, Alaska Region, Juneau, Alaska.