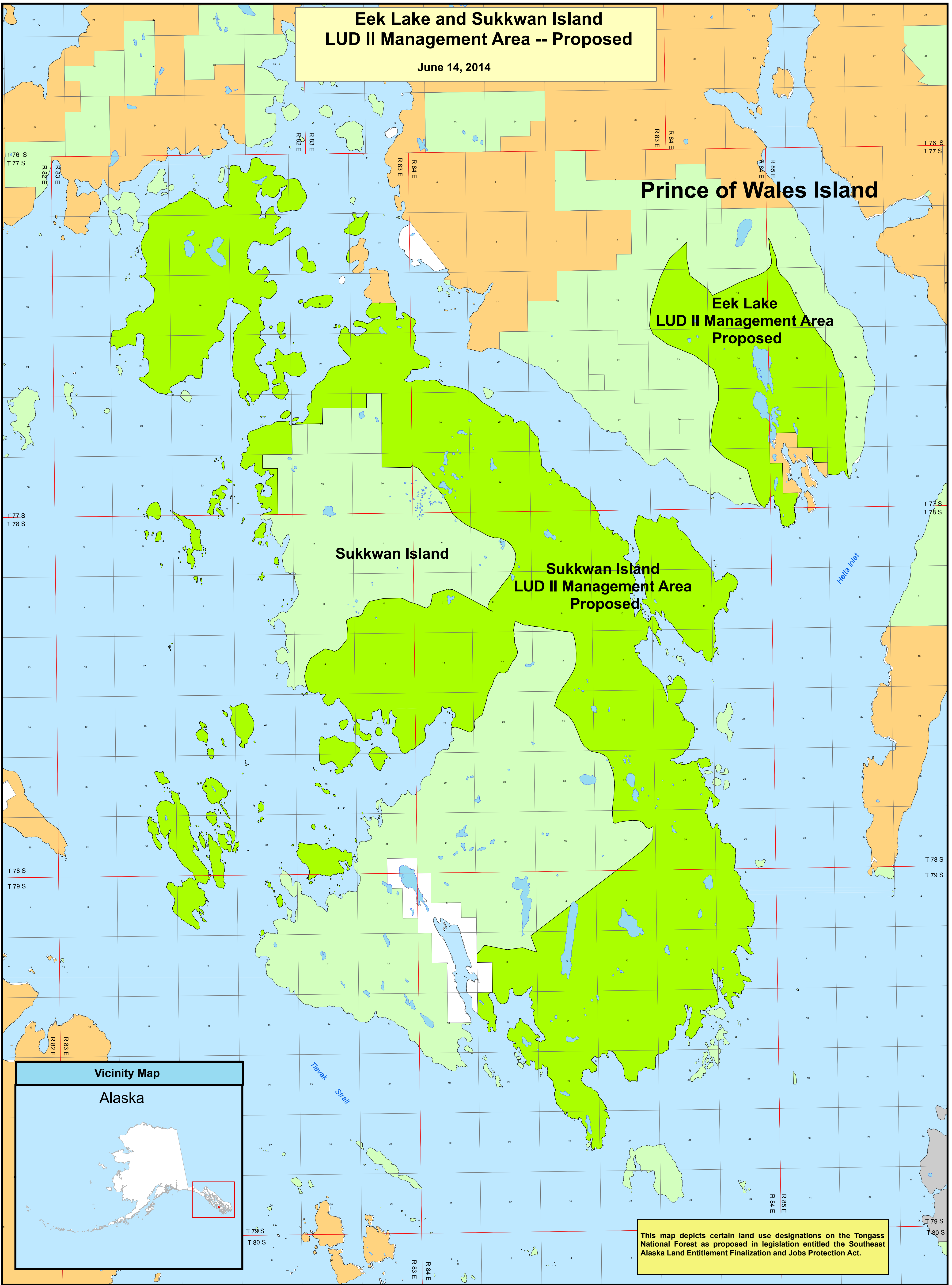


Eek Lake and Sukkwan Island LUD II Management Area -- Proposed

June 14, 2014



Prince of Wales Island

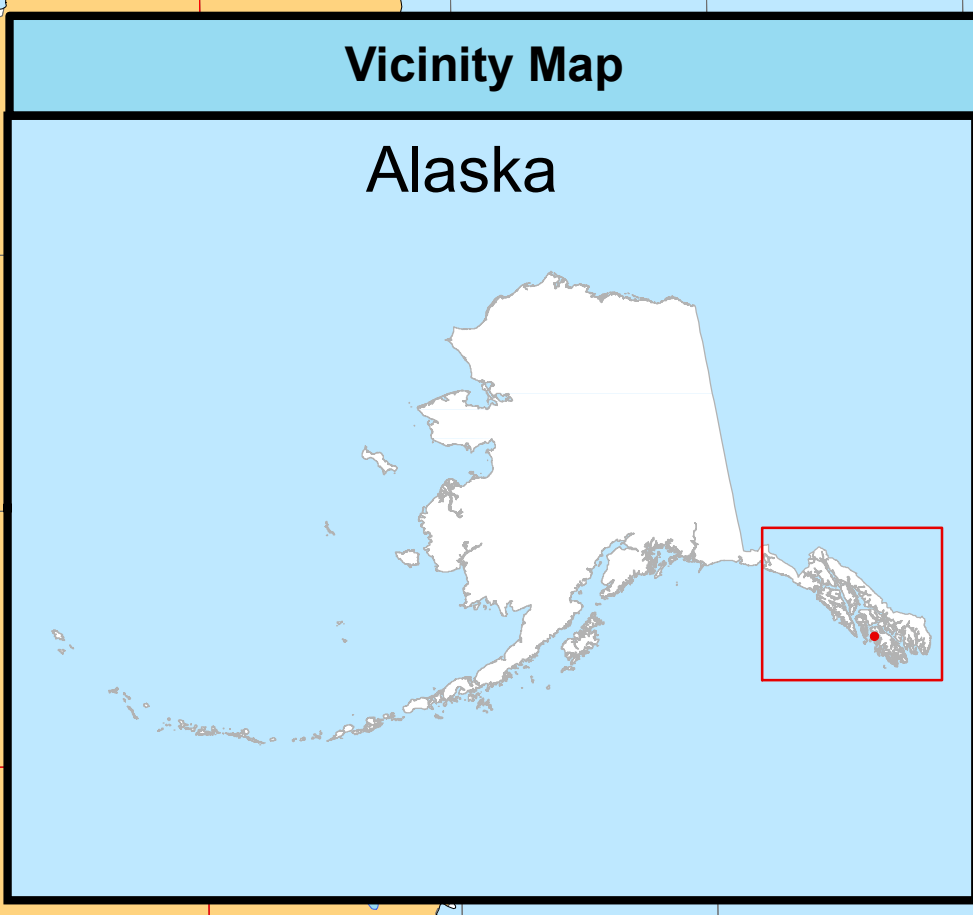
Eek Lake
LUD II Management Area
Proposed

Sukkwan Island

Sukkwan Island
LUD II Management Area
Proposed

Hecla Inlet

Tievak Strait



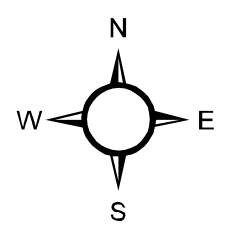
This map depicts certain land use designations on the Tongass National Forest as proposed in legislation entitled the Southeast Alaska Land Entitlement Finalization and Jobs Protection Act.

References
This map was prepared at the request of the Senate Committee on Energy and Natural Resources.

Synopsis: Southeast Alaska Native Land Entitlement Finalization and Jobs Protection Act - Authorizes Sealaska Corporation, the Regional Corporation for southeast Alaska, to select and receive conveyance of its remaining land entitlement under the Alaska Native Claims Settlement Act (ANCSA), and establishes additional conservation areas on the Tongass National Forest.

Disclaimer
The USDA Forest Service makes no warranty, expressed or implied regarding the data displayed on this map, and reserves the right to correct, update, modify, or replace this information without notification.

- Legend**
- Eek Lake and Sukkwan Island LUD II Management Area -- Proposed
 - Other National Forest System Land
 - Non-National Forest System Lands**
 - State Land
 - Private Land
 - Existing Native Corporation Land



Southeast Alaska Land Entitlement Finalization and Jobs Protection Act	
Legislative Map: Senate Bill 340	
Eek Lake and Sukkwan Island LUD II Management Area -- Proposed	
Total Acres	34,873
	U.S. Forest Service - Alaska Region Tongass National Forest
U.S. Congressional District, Alaska	

Map Date: June 14, 2014

Map 8 of 8

Copies of this map are available for public inspection in the Office of the Regional Forester, Alaska Region, Juneau, Alaska.