

References
This map was prepared at the request of the Senate Committee on Energy and Natural Resources.

Synopsis: Southeast Alaska Native Land Entitlement Finalization and Jobs Protection Act - Authorizes Sealaska Corporation, the Regional Corporation for southeast Alaska, to select and receive conveyance of its remaining land entitlement under the Alaska Native Claims Settlement Act (ANCSA), and establishes additional conservation areas on the Tongass National Forest.

Disclaimer
The USDA Forest Service makes no warranty, expressed or implied regarding the data displayed on this map, and reserves the right to correct, update, modify, or replace this information without notification.

Map Date: June 14, 2013

- Legend
- Sealaska Selections Sec 3(b)(1)

100-Foot Conservation Easement Sec 4(d)(2)

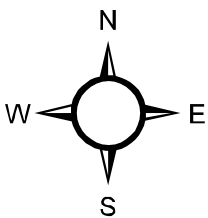
Existing Native Corporation Land

Private Land

National Forest System Land

Existing Roads


Streams




Southeast Alaska Native Land Entitlement Finalization
and
Jobs Protection Act

Legislative Map: Senate Bill 340

Polk Inlet & McKenzie Inlet
10,445 Acres

U.S. Forest Service - Alaska Region
Tongass National Forest

U.S. Congressional District, Alaska



Copies of this map are available for public inspection in the Office of the Regional Forester, Alaska Region, Juneau, Alaska.