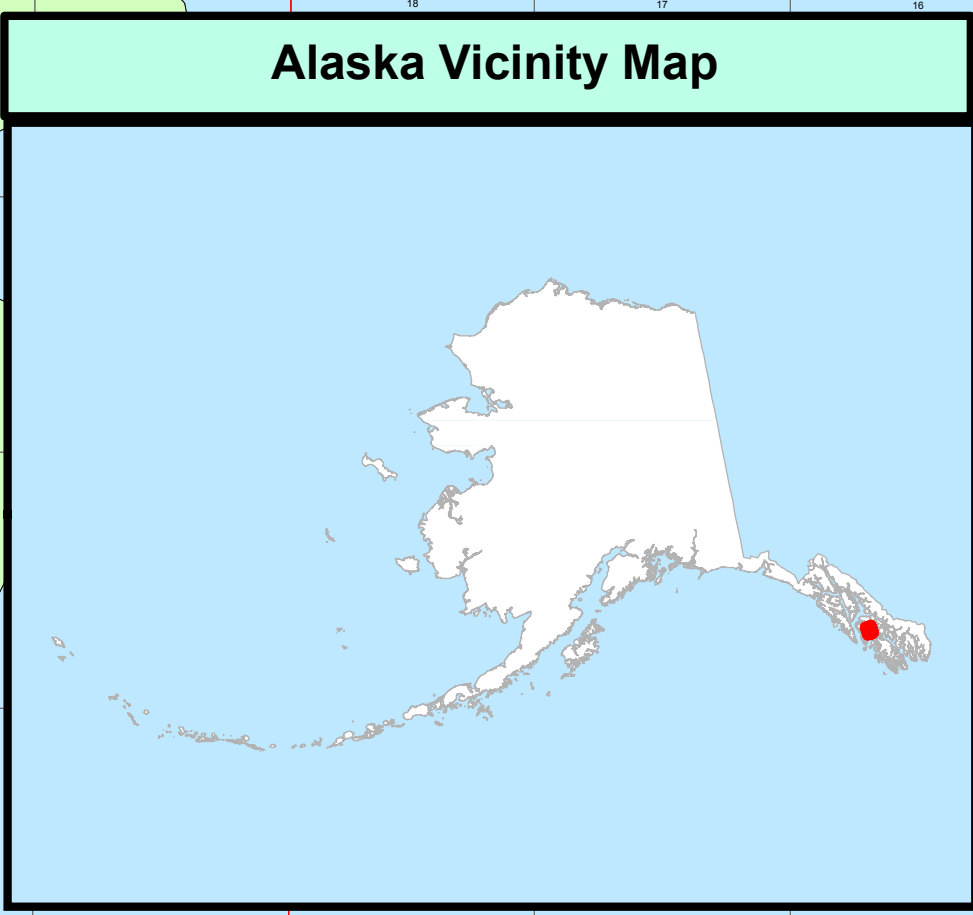
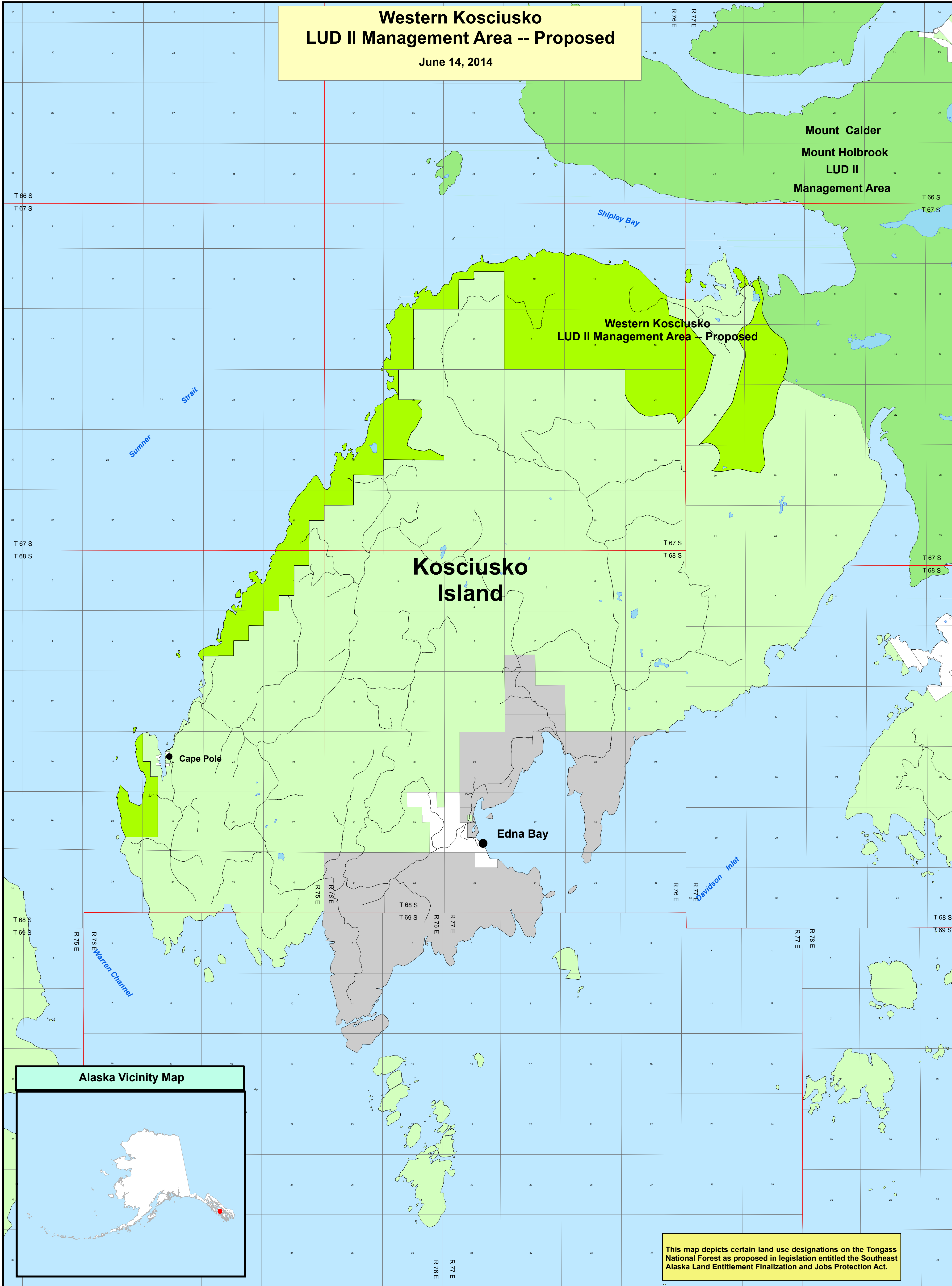


# Western Kosciusko LUD II Management Area -- Proposed

June 14, 2014



This map depicts certain land use designations on the Tongass National Forest as proposed in legislation entitled the Southeast Alaska Land Entitlement Finalization and Jobs Protection Act.

## References

This map was prepared at the request of the Senate Committee on Energy and Natural Resources.

Synopsis: Southeast Alaska Native Land Entitlement Finalization and Jobs Protection Act - Authorizes Sealaska Corporation, the Regional Corporation for southeast Alaska, to select and receive conveyance of its remaining land entitlement under the Alaska Native Claims Settlement Act (ANCSA), and establishes additional conservation areas on the Tongass National Forest.

## Disclaimer

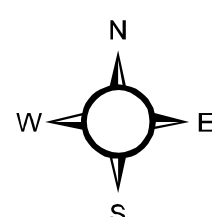
The USDA Forest Service makes no warranty, expressed or implied regarding the data displayed on this map, and reserves the right to correct, update, modify, or replace this information without notification.

## Legend

- WESTERN KOSCIUSKO
- Existing Land Use Designation II
- Other National Forest System Land
- Existing Roads

## Non-National Forest System Lands

- State Land
- Private Land



## Southeast Alaska Land Entitlement Finalization and Jobs Protection Act

Legislative Map: Senate Bill 340

**Western Kosciusko LUD II Management Area -- Proposed**  
Total Acres **8,012**



U.S. Forest Service - Alaska Region  
Tongass National Forest



U.S. Congressional District, Alaska

Copies of this map are available for public inspection in the Office of the Regional Forester, Alaska Region, Juneau, Alaska.