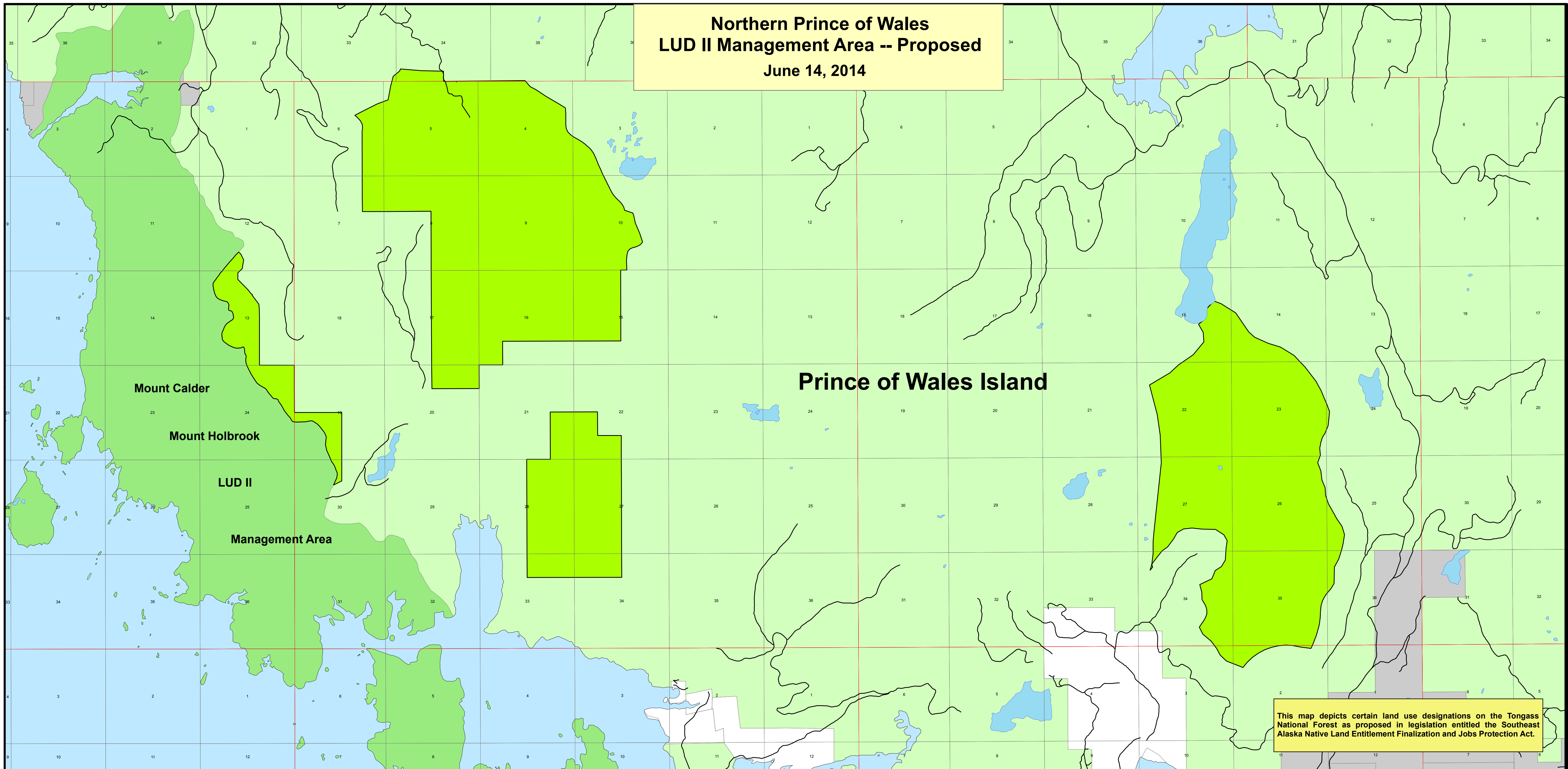
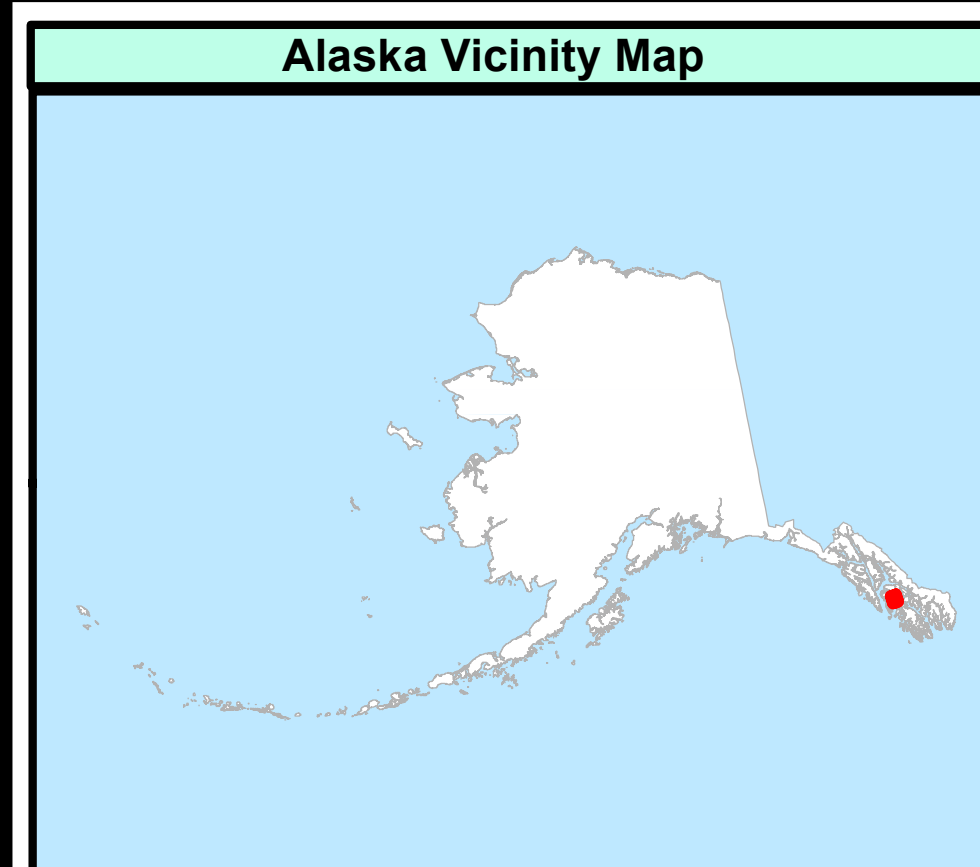


**Northern Prince of Wales
LUD II Management Area -- Proposed
June 14, 2014**



This map depicts certain land use designations on the Tongass National Forest as proposed in legislation entitled the Southeast Alaska Native Land Entitlement Finalization and Jobs Protection Act.




References
This map was prepared at the request of the Senate Committee on Energy and Natural Resources.

Synopsis: Southeast Alaska Native Land Entitlement Finalization and Jobs Protection Act - Authorizes Sealaska Corporation, the Regional Corporation for southeast Alaska, to select and receive conveyance of its remaining land entitlement under the Alaska Native Claims Settlement Act (ANCSA), and establishes additional conservation areas on the Tongass National Forest.

Disclaimer
The USDA Forest Service makes no warranty, expressed or implied regarding the data displayed on this map, and reserves the right to correct, update, modify, or replace this information without notification.

Map Date: June 14, 2014



Legend

- Northern Prince of Wales LUD II Management Area -- Proposed
 - Existing Land Use Designation II
 - Other National Forest System Land
 - Existing Roads
 - State Land
 - Private Land
- Non-National Forest System Lands**
- State Land
 - Private Land

Southeast Alaska Native Land Entitlement Finalization and Jobs Protection Act

Legislative Map: Senate Bill 340

**Northern Prince of Wales LUD II Management Area -- Proposed
Total Acres 8,728**



U.S. Forest Service - Alaska Region
Tongass National Forest
U.S. Congressional District, Alaska



Copies of this map are available for public inspection in the Office of the Regional Forester, Alaska Region, Juneau, Alaska.