

Kushneahin Creek LUD II Management Area -- Proposed

June 14, 2014

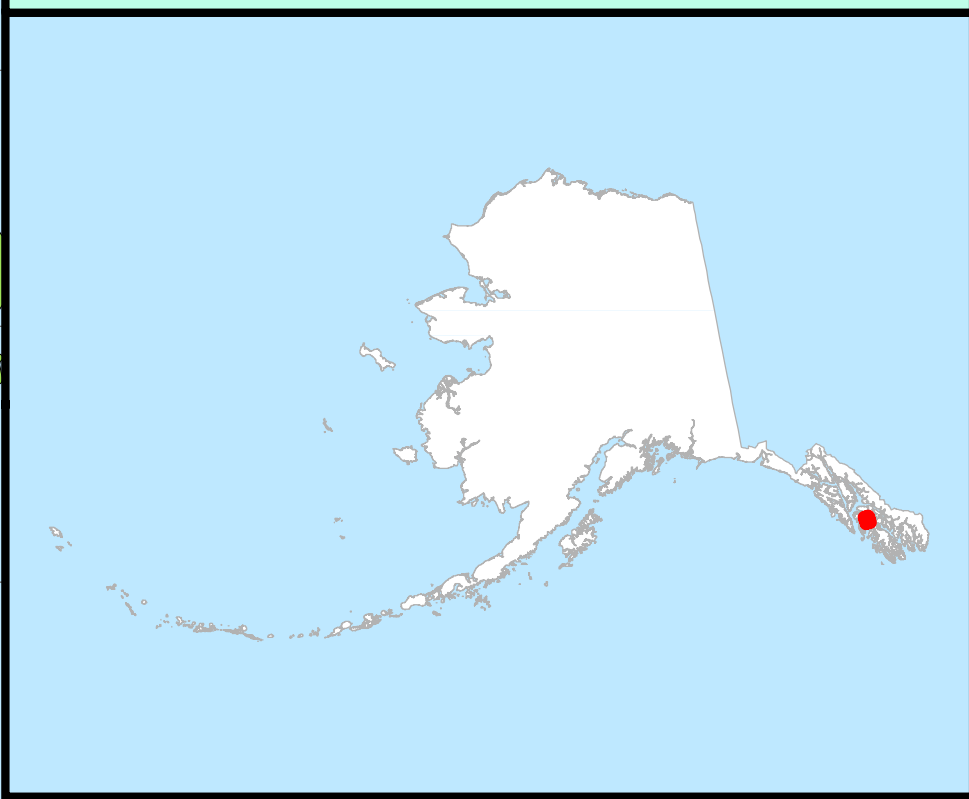
Kupreanof
Island

Kushneahin Creek
LUD II Management Area -- Proposed

Sumner Strait

This map depicts certain land use designations on the Tongass National Forest as proposed in legislation entitled the Southeast Alaska Land Entitlement Finalization and Jobs Protection Act.

Alaska Vicinity Map



References

This map was prepared at the request of the Senate Committee on Energy and Natural Resources.





Synopsis: Southeast Alaska Native Land Entitlement Finalization and Jobs Protection Act - Authorizes Sealaska Corporation, the Regional Corporation for Southeast Alaska, to select and receive conveyance of its remaining land entitlement under the Alaska Native Claims Settlement Act (ANCSA), and establishes additional conservation areas on the Tongass National Forest.

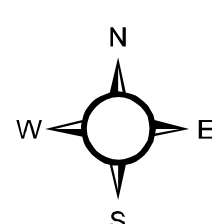
Disclaimer

The USDA Forest Service makes no warranty, expressed or implied regarding the data displayed on this map, and reserves the right to correct, update, modify, or replace this information without notification.

Map Date: June 14, 2014

Legend

-  Kushneahin Creek LUD II Management Area -- Proposed
-  Existing Land Use Designation II
-  Other National Forest System Land
-  Existing Roads



0 0.5 1 2 Miles

Map 2 of 8

Southeast Alaska Land Entitlement Finalization and Jobs Protection Act

Legislative Map: Senate Bill 340

Kushneahin Creek LUD II Management Area -- Proposed
Total Acres **33,613**



U.S. Forest Service - Alaska Region
Tongass National Forest



U.S. Congressional District, Alaska

Copies of this map are available for public inspection in the Office of the Regional Forester, Alaska Region, Juneau, Alaska.