

24

Sealaska Land Entitlement Finalization
June 14, 2013
Josephine Lake

20

Prince of Wales Island

25

30

29

T.76S., R.84E., 12

T.76S., R.85E., 12

Josephine Lake

36

Haida Corporation

31

32

Summit Lake

Sealaska Corporation

3

2

T.77S., R.85E., 12

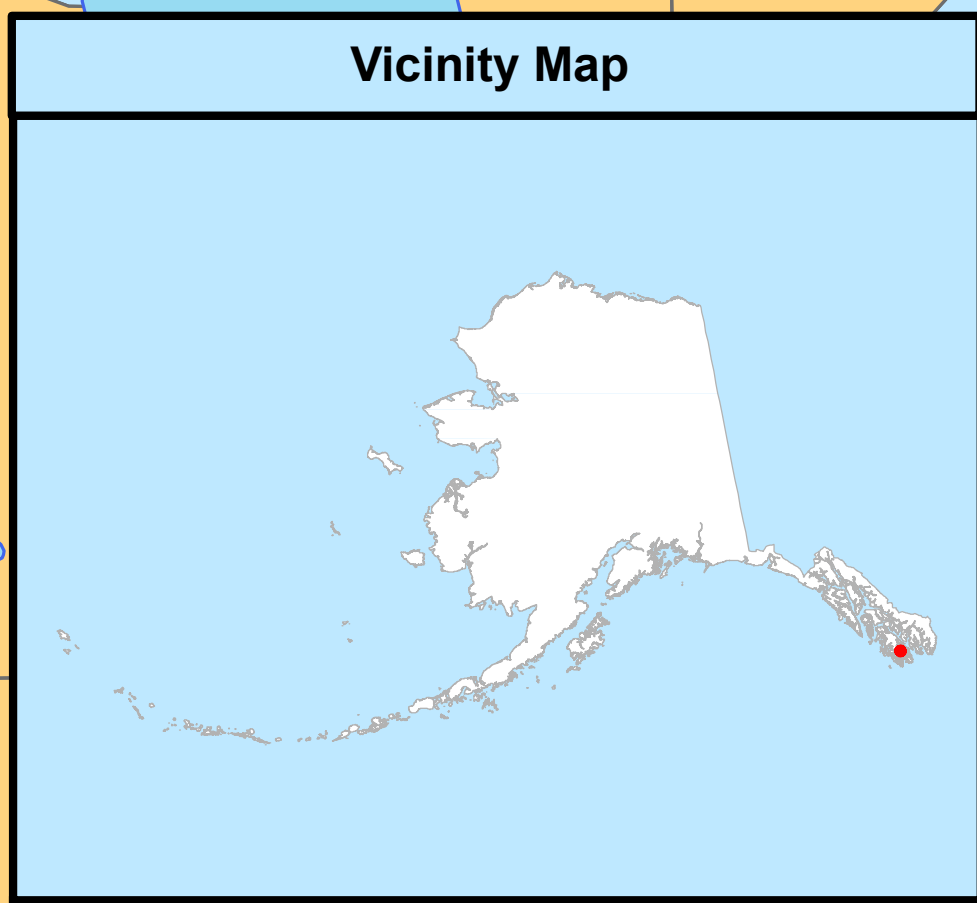
1

T.77S., R.86E., 12

6

7

11



This map depicts certain land conveyances and land use designations on the Tongass National Forest as proposed in legislation entitled the Southeast Alaska Native Land Entitlement Finalization and Jobs Protection Act.

References

This map was prepared at the request of the Senate Committee on Energy and Natural Resources.

Synopsis: Southeast Alaska Native Land Entitlement Finalization and Jobs Protection Act - Authorizes Sealaska Corporation, the Regional Corporation for southeast Alaska, to select and receive conveyance of its remaining land entitlement under the Alaska Native Claims Settlement Act (ANCSA), and establishes additional conservation areas on the Tongass National Forest.





Disclaimer

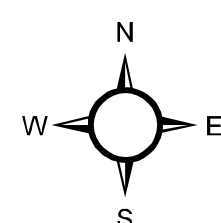
The USDA Forest Service makes no warranty, expressed or implied regarding the data displayed on this map, and reserves the right to correct, update, modify, or replace this information without notification.

Map Date: June 14, 2013

0 0.15 0.3 0.6 Miles

Legend

-  Sealaska Selections Sec 3 (b) (1)
-  Existing Native Corporation Land
-  National Forest System Land
-  Private Land



Map 17 of 18

Southeast Alaska Native Land Entitlement Finalization and Jobs Protection Act

Legislative Map: Senate Bill 340

Josephine Lake
314 Acres



U.S. Forest Service - Alaska Region
Tongass National Forest



U.S. Congressional District, Alaska

Copies of this map are available for public inspection in the Office of the Regional Forester, Alaska Region, Juneau, Alaska.